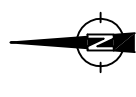

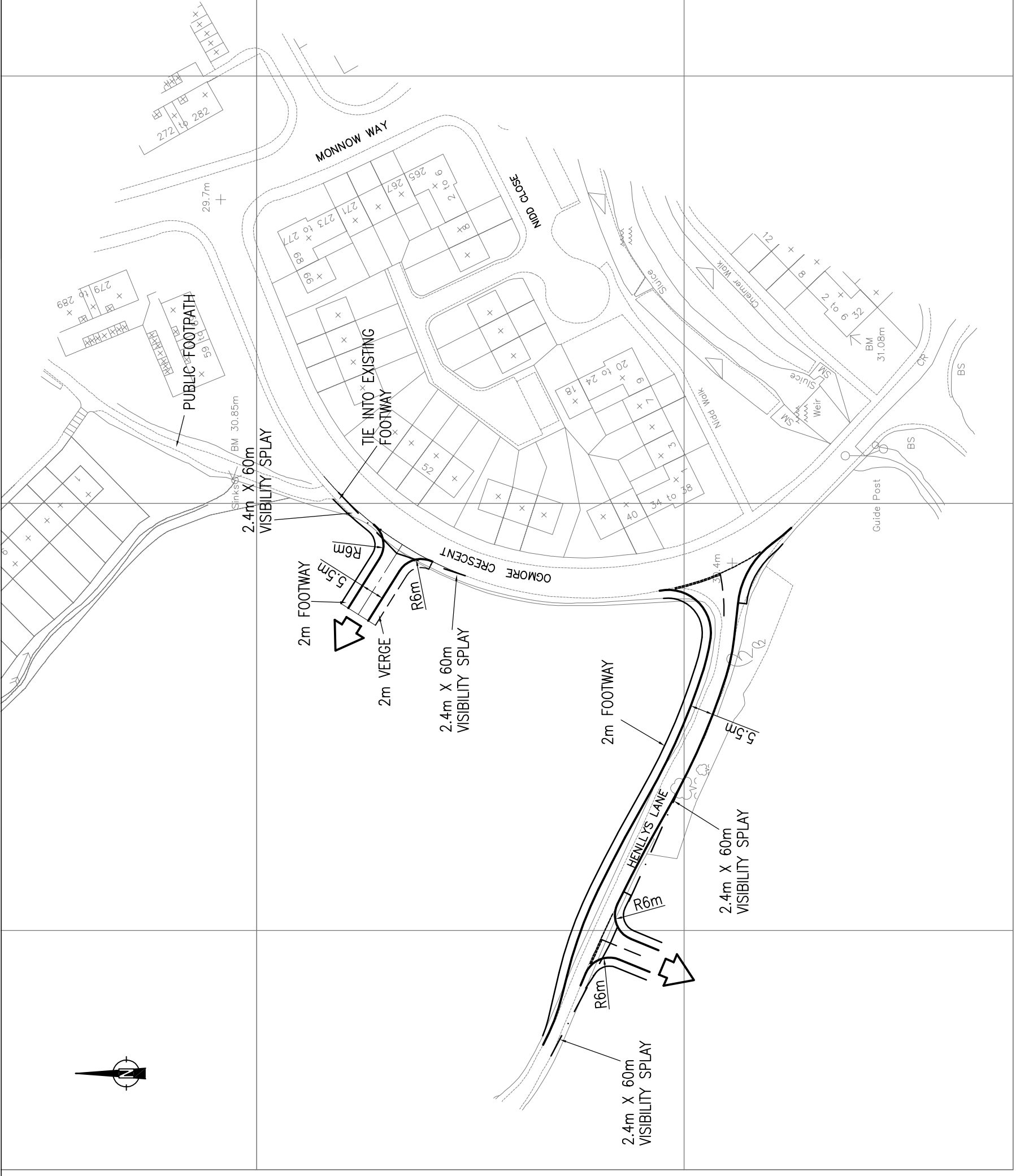


REPRODUCED FROM ORDNANCE SURVEY  
 MAPPING WITH THE PERMISSION OF THE  
 CONTROLLER OF HMSO UNDER LICENCE  
 AL545015 © CROWN COPYRIGHT

**NOTES:**  
 1. VISIBILITY SPLAYS  
 ARE DRAWN  
 TANGENTIAL TO  
 NEAR-SIDE CARRIAGEWAY  
 AS PER GUIDANCE IN  
 MFS (FIGURE 7.18)



**STUART MICHAEL ASSOCIATES**  
 CONSULTING ENGINEERS  
 Stuart Michael Associates Ltd  
 Coombe House, Coombe Square, Thatcham, Berkshire RG19 4JF  
 T: 01635 867 711 e: mail@stuartmichael.co.uk  
 F: 01635 861 715 w: www.stuartmichael.co.uk

JOB TITLE  
**LAND AT LLWYNHAID FARM, BETTWS**  
 DRAWING TITLE  
**ACCESS PROPOSALS (WESTERN SECTION)**

Rev	MINOR CHANGES	CL	SMA	17.04.14
	Description	Drn	Chk	Date
REVISIONS				
Preliminary	Approval	Tender	Const.	
DRAWING STATUS				
DATE	APRIL '14	JGP	SMA	ISSUE CHECKBOX
DRAWING No.	4836.004	REV	A	SCALE
				1:1000
				© A3

This drawing is the copyright of Stuart Michael Associates Limited. It may not be reproduced or amended without the written approval of Stuart Michael Associates