



Candidate Site Submissions for Allt-y-Yn

| Site Ref No. | Site Name | Description | Ward | Representor | Agent | Easting Northing | Site Plan | Detailed site information |
|--------------|--------------------|--|------------|---------------------------|----------------|------------------|---------------------------|----------------------------------|
| 299.C1 | Allt yr yn | Proposed tourist, visitor accommodation and low density residential development on 29.46ha | Allt-Yr-Yn | Beaton Thomas Scarlioli | | 328955 188274 | Site Plan | Site Information |
| 1232.C1 | Queens Hill school | Proposed existing educational use and residential development on 4.44ha | Allt-Yr-Yn | R E Phillips and partners | Boyer Planning | 330706 188578 | Site Plan | Site Information |




Candidate Site Submissions for Alway

| Site Ref No. | Site Name | Description | Ward | Representor | Agent | Easting Northing | Site Plan | Detailed site information |
|--------------|--------------|--|-------|---|----------------|------------------|---------------------------|----------------------------------|
| 155.C4 | Alway Clinic | Proposed residential mixed use development on 0.13ha | Alway | Welsh Health Estates and Gwent Healthcare Trust | Asbri Planning | 334305 187848 | Site Plan | Site Information |



Candidate Site Submissions for Bettws

| Site Ref No. | Site Name | Description | Ward | Representor | Agent | Easting Northing | Site Plan | Detailed site information |
|--------------|--------------------|---|--------------------|-----------------|----------------|------------------|---------------------------|----------------------------------|
| 1117.C1 | Llwynhaid Farm (1) | Proposed residential development on 28.4ha | Bettws, Rogerstone | Richard Herbert | Boyer Planning | 328130 190243 | Site Plan | Site Information |
| 1117.C2 | Llwynhaid Farm (2) | Proposed residential development on 15.58ha | Bettws, Rogerstone | Richard Herbert | Boyer Planning | 328129 190245 | Site Plan | Site Information |



Candidate Site Submissions for Caerleon

| Site Ref No. | Site Name | Description | Ward | Representor | Agent | Easting Northing | Site Plan | Detailed site information |
|--------------|---|---|----------|---|--------------------------|------------------|---------------------------|----------------------------------|
| 155.C1 | St Cadocs | Proposed reuse development on 18.67ha | Caerleon | Welsh Health Estates and Gwent Healthcare Trust | Asbri Planning | 333165 190918 | Site Plan | Site Information |
| 300.C1 | Penrhos | Proposed tourist, recreation, employment and residential development on 110.1ha | Caerleon | Beaton Thomas Scarlioli | | 334161 191987 | Site Plan | Site Information |
| 303.C1 | Broadway farm | Proposed development on 3.73ha | Caerleon | R and M Haines | Derek Prosser Associates | 333847 190240 | Site Plan | Site Information |
| 1501.C1 | Land adjacent to 7 Parkwood close, Caerleon | Proposed residential development on 1.29ha | Caerleon | Mrs Binnersley | Asbri Planning | 332083 191103 | Site Plan | Site Information |
| 1525.C2 | Cambria Close | Proposed residential development on 0.39ha | Caerleon | Newport City Council Estates Department | | 334124 190886 | Site Plan | Site Information |


| | | | | | | | | |
|---------|---------------------------------|---|-----------------------------|---------------------------------------|-------------------|------------------|---------------------------|----------------------------------|
| 1596.C1 | Christchurch Road | Proposed development on 1.247ha | Caerleon | A C Stafford, Williams School Charity | | 334513 189075 | Site Plan | Site Information |
| 1623.C1 | Celtic Manor | Proposed mixed use development on 587.5ha | Caerleon Langstone Ringland | Celtic Manor Resort | Tribal MJP | 336142 191009 | Site Plan | Site Information |
| 1665.C1 | Park Farm, Caerleon | Proposed mixed use development on 81.63ha | Caerleon | Cordea Savills | Savills (L&P) Ltd | 332254 191449 | Site Plan | Site Information |
| 2071.C1 | Christchurch road, Christchurch | Proposed residential and nature reserve development on 0.14ha | Caerleon | Mr D Harhy | Dr C Powell | 334728 189283 | Site Plan | Site Information |



Candidate Site Submissions for Graig

| Site Ref No. | Site Name | Description | Ward | Representor | Agent | Easting Northing | Site Plan | Detailed site information |
|--------------|----------------------------|---|-------|-----------------------------------|---------------------------------------|------------------|---------------------------|----------------------------------|
| 28.C1 | Tredegar Park Golf Course | Proposed residential development on 40.58ha | Graig | Newbridge construction ltd | Boyer Planning | 327852 186495 | Site Plan | Site Information |
| 28.C5 | Bassaleg Sidings (1) | Proposed mixed residential development on 2.75ha | Graig | Newbridge construction ltd | Boyer Planning | 327589 187286 | Site Plan | Site Information |
| 28.C6 | Bassaleg Sidings (1) | Proposed Elderly Accommodation development on 2.75ha | Graig | Newbridge construction ltd | Boyer Planning | 327589 187286 | Site Plan | Site Information |
| 65.C2 | Pentrepoeth, (Redrow) | Proposed residential, and associated uses, development on 10.14ha | Graig | Redrow Homes | | 327077 186589 | Site Plan | Site Information |
| 144.C1 | Penylan Road, Pentrepoeth | Proposed residential development on 6.61ha | Graig | Kirsty Maguire | | 326785 186409 | Site Plan | Site Information |
| 1445.C1 | Bassaleg Ambulance Station | Proposed residential development on 0.13ha | Graig | Welsh Ambulance Service NHS Trust | White Young Green Planning and Design | 328013 181043 | Site Plan | Site Information |

| | | | | | | | | |
|---------|--------------------------|--|-------|---|----------------|------------------|---------------------------|----------------------------------|
| 1525.C6 | Court Crescent, Bassaleg | Proposed residential development on 3.65ha | Graig | Newport City Council Estates Department | | 327569 186644 | Site Plan | Site Information |
| 1602.C1 | Adjacent to Forge Lane | Proposed cycle path development on 1.61ha | Graig | Sustrans | | 327977 186523 | Site Plan | Site Information |
| 1666.C1 | The Griffin (2) | Proposed residential, education and leisure development on 10.27ha | Graig | Mrs H E Murray | Boyer Planning | 327231 186559 | Site Plan | Site Information |
| 1666.C2 | The Griffin (1) | Proposed education and leisure development on 23.61ha | Graig | Mrs H E Murray | Boyer Planning | 327076 186589 | Site Plan | Site Information |
| 2072.C1 | Glochwen, Rhiwderin (1) | Proposed residential and open space development on 14.93ha | Graig | Newbridge Estates ltd | Boyer Planning | 326462 187550 | Site Plan | Site Information |
| 2072.C2 | Glochwen, Rhiwderin (2) | Proposed residential and open space development on 10.38ha | Graig | Newbridge Estates ltd | Boyer Planning | 326462 187550 | Site Plan | Site Information |
| 2072.C3 | Glochwen, Rhiwderin (3) | Proposed residential and open space | Graig | Newbridge Estates ltd | Boyer Planning | 326175 187517 | Site Plan | Site Information |



development on
1.37ha




Candidate Site Submissions for Langstone

| Site Ref No. | Site Name | Description | Ward | Representor | Agent | Easting Northing | Site Plan | Detailed site information |
|--------------|---|--|---------------------|---|---------------------------------------|------------------|---------------------------|----------------------------------|
| 51.C1 | Market Road Green, Parc Seymour | Proposed retention of green space on 0.13ha | Langstone | Penhow Community Council | | 340659 191843 | Site Plan | Site Information |
| 51.C2 | Penhow Recreation Ground, Parc Seymour | Proposed retention of green space on 1.42ha | Langstone | Penhow Community Council | | 340724 191489 | Site Plan | Site Information |
| 51.C3 | Greenmeadow Drive Green Space, Parc Seymour | Proposed retention of green space on 0.12ha | Langstone | Penhow Community Council | | 340581 191628 | Site Plan | Site Information |
| 51.C4 | Rockfield Glade Green, Parc Seymour | Proposed retention of green space on 0.32ha | Langstone | Penhow Community Council | | 340886 191553 | Site Plan | Site Information |
| 132.C1 | Oak Court, Langstone | Proposed mixed use development on 26.22ha | Langstone | Oak Court Ltd | Harmers Ltd | 337630 190323 | Site Plan | Site Information |
| 250.C1 | Llanwern, Underwood | Proposed residential development on 156.84ha | Llanwern, Langstone | Persimmon Homes (South Wales) Ltd and WAG | White Young Green Planning and Design | 337954 188907 | Site Plan | Site Information |

| | | | | | | | | |
|---------|----------------------------------|---|-----------|---------------------------------------|-------------------------------|------------------|---------------------------|----------------------------------|
| 333.C1 | North east of Coldra | Proposed leisure, recreation and commercial development on 1.16ha | Langstone | R and J Duthie | Derek Prosser Associates | 336149 189852 | Site Plan | Site Information |
| 1341.C1 | Parc seymour south | Proposed residential and open space development on 5.95ha | Langstone | Mr M G Weekes | Harmers ltd | 341039 191545 | Site Plan | Site Information |
| 1343.C1 | Oak Court, Langstone | Proposed mixed use (predominantly residential) development on 29.52ha | Langstone | Oak Court Estates (langstone Mon) ltd | Robertson Francis Partnership | 337630 190323 | Site Plan | Site Information |
| 1400.C1 | Ford Farm (Large Site) | Proposed residential development on 22.48ha | Langstone | A and L Duthie | Derek Prosser Associates | 338111 189883 | Site Plan | Site Information |
| 1400.C2 | Ford Farm (Small Site) | Proposed residential development on 16.15ha | Langstone | A and L Duthie | Derek Prosser Associates | 338111 189883 | Site Plan | Site Information |
| 1468.C1 | Land to the west of Parc Seymour | Proposed residential and open space development on 7.59ha | Langstone | Johnsey Developments | Harmers ltd | 340552 191854 | Site Plan | Site Information |
| 1623.C1 | Celtic Manor | Proposed mixed | Langstone | Celtic Manor | Tribal MJP | 336142 | Site Plan | Site |

| | | | | | | | | |
|---------|-------------------------------|---|-------------------|------------------------------|------------------------------|------------------|---------------------------|----------------------------------|
| | | use development on 587.5ha | Ringland Caerleon | Resort | | 191009 | | Information |
| 1668.C1 | Magor Road Nurseries | Proposed residential development on 0.6ha | Langstone | I Neale | Derek Prosser Associates | 338349 190075 | Site Plan | Site Information |
| 2007.C1 | Tregarn Road | Proposed residential development on 0.05ha | Langstone | Mr C Garnett | Building Design Services | 338993 190941 | Site Plan | Site Information |
| 2049.C1 | Meadowlands Close | Proposed residential development on 0.98ha | Langstone | Robert Davies MBE | RPS Planning and Development | 340483 191486 | Site Plan | Site Information |
| 2051.C1 | Langstone Court Road | Proposed community centre and associated facilities on 1.74ha | Langstone | Tony Haycock | | 337346 189747 | Site Plan | Site Information |
| 2059.C1 | South View, Llanvaches | Proposed protection of open space on 0.13ha | Langstone | Llanvaches Community Council | | 343221 191760 | Site Plan | Site Information |
| 2059.C2 | St Dyfrigs, Llanvaches | Proposed protection of current use on 0.26ha | Langstone | Llanvaches Community Council | | 343394 191740 | Site Plan | Site Information |
| 2059.C3 | The Village Green, Llanvaches | Proposed protection of open space on | Langstone | Llanvaches Community Council | | 343436 191787 | Site Plan | Site Information |


| | | | | | | | | |
|---------|---------------------------------------|---|-----------|------------------------------|----------------|------------------|---------------------------|----------------------------------|
| | | 0.06ha | | | | | | |
| 2059.C4 | The Recreation Field, Llanvaches | Proposed protection of open space on 0.53ha | Langstone | Llanvaches Community Council | | 343307 191873 | Site Plan | Site Information |
| 2059.C5 | Playing field adjacent Millbrook Lane | Proposed protection of open space on 0.29ha | Langstone | Llanvaches Community Council | | 343578 191894 | Site Plan | Site Information |
| 2074.C1 | Rock Farm | Proposed residential development on 8.32ha | Langstone | Mr R T Crellin | Bruton Knowles | 342731 191336 | Site Plan | Site Information |
| 2077.C1 | Woodlands, Magor Road | Proposed residential development on 0.24ha | Langstone | Mr Mrs R Bowman | | 338614 190013 | Site Plan | Site Information |



Candidate Site Submissions for Llanwern

| Site Ref No. | Site Name | Description | Ward | Representor | Agent | Easting Northing | Site Plan | Detailed site information |
|--------------|----------------------------------|--|---------------------|---|---------------------------------------|------------------|---------------------------|----------------------------------|
| 65.C1 | Llanwern, West of Langstone Lane | Proposed residential, and associated uses, development on 1.43ha | Llanwern | Redrow Homes | | 336817 188869 | Site Plan | Site Information |
| 250.C1 | Llanwern, Underwood | Proposed residential development on 156.84ha | Llanwern, Langstone | Persimmon Homes (South Wales) Ltd and WAG | White Young Green Planning and Design | 337954 188907 | Site Plan | Site Information |
| 329.C1 | Quay point, Magor | Proposed employment development on 6.84ha | Llanwern | Attewell and Gardner | Bruton Knowles | 340904 187397 | Site Plan | Site Information |
| 1420.C1 | Llanwern Steelworks | Proposed mix of uses including; commercial, industrial, waste, employment, energy and residential development on 589.1ha | Llanwern | Corus Uk Ltd | GVA Grimley Ltd | 337771 186108 | Site Plan | Site Information |
| 1425.C1 | South Row, Redwick | Proposed residential development on 0.49ha | Llanwern | Paul James Cromwell | | 341829 184406 | Site Plan | Site Information |
| 1466.C1 | Llanwern/Glan | Proposed mixed use | Llanwern | St Modwen | GVA Grimley | 336029 | Site | Site |

| | | | | | | | | |
|---------|---|---|----------|---|------------------------------|------------------|---------------------------|----------------------------------|
| | Llyn | urban extension, including residential, open space, retail, educational and commercial development on 251.4ha | | Developments | ltd | 186786 | Plan | Information |
| 1525.C4 | Woodland Site, Ringland | Proposed residential development on 7.8ha | Llanwern | Newport City Council Estates Department | | 335942 187996 | Site Plan | Site Information |
| 1633.C1 | South of Greenstreet Farm, South Row, Redwick | Proposed boundary extension on 0.78ha | Llanwern | Mrs H Ward | | 341784 184372 | Site Plan | Site Information |
| 1654.C1 | Airport | Proposed airport development on 1664.9ha | Llanwern | Peter C Greed | | 339017 188114 | Site Plan | Site Information |
| 1669.C1 | South of Europark | Proposed employment/business development on 17.26ha | Llanwern | Trustees of F H James (deseaced) | RPS Planning and Development | 340431 185972 | Site Plan | Site Information |
| 2064.C1 | The Old Rectory, Bishton | Proposed residential development on 1.21ha | Llanwern | Mr J Farkas | Harmers ltd | 338716 187351 | Site Plan | Site Information |



Candidate Site Submissions for Liswerry


| Site Ref No. | Site Name | Description | Ward | Representor | Agent | Easting Northing | Site Plan | Detailed site information |
|--------------|-------------------|--|----------|---|------------------------------|------------------|---------------------------|----------------------------------|
| 76.C1 | Nash College | Proposed continued educational use, or reuse on 5.37ha | Liswerry | Coleg Gwent | RPS Planning and Development | 334111 186528 | Site Plan | Site Information |
| 169.C1 | Solutia Fields | Proposed Industrial or Commercial development on 46.68ha | Liswerry | R E Chandler, Solutia | | 334053 185609 | Site Plan | Site Information |
| 232.C3 | Queensway Meadows | Proposed employment use development on 95.08ha | Liswerry | Welsh Assembly Government, Department for the Economy & Transport | | 335234 185703 | Site Plan | Site Information |
| 232.C4 | Pirelli | Proposed residential and employment development on 10.28ha | Liswerry | Welsh Assembly Government, Department for the Economy & Transport | | 332707 187788 | Site Plan | Site Information |
| 1670.C1 | Carcraft | Proposed mixed use development on 5.6ha | Liswerry | Uk Car Group Ltd | GVA Grimley Ltd | 333152 186659 | Site Plan | Site Information |
| 1673.C1 | Sloblands | Proposed mixed use employment | Liswerry | Technoplan Ltd | GVA Grimley Ltd | 333967 184556 | Site Plan | Site Information |

| | | | | | | | | |
|---------|---|--|----------|--|-------------------|------------------|---------------------------|----------------------------------|
| | | development on 54.28ha | | | | | | |
| 1674.C1 | Uskmouth Power Station | Proposed mixed use employment development on 82.88ha | Liswerry | Welsh Power Group Ltd | GVA Grimley Ltd | 332768 183700 | Site Plan | Site Information |
| 2063.C1 | Matalan and Dutton Forshaw, Newport Retail Park | Proposed retail allocation/retention development on 2.97ha | Liswerry | Axa Real Estate Investment and Management | Savills (L&P) Ltd | 334814 186920 | Site Plan | Site Information |
| 2095.C1 | Traston Road | Proposed Outdoor Sports and Play Space development on 12.99 ha | Liswerry | Newport City Council, Continuing Learning and Leisure Department | | 333790 185970 | Site Plan | Site Information |



Candidate Site Submissions for Malpas

| Site Ref No. | Site Name | Description | Ward | Representor | Agent | Easting Northing | Site Plan | Detailed site information |
|--------------|-----------------------------|---|--------|---|--------------------------|------------------|---------------------------|----------------------------------|
| 142.C1 | Claremont, Malpas (east of) | Proposed residential development on 4.63 ha | Malpas | Messers Farrow and Blease | Derek Prosser Associates | 330935 191592 | Site Plan | Site Information |
| 1525.C1 | Blackett Avenue, Malpas | Proposed residential development on 5.57ha | Malpas | Newport City Council Estates Department | | 329923 191063 | Site Plan | Site Information |
| 1525.C7 | Oliphant circle | Proposed residential development on 2.5ha | Malpas | Newport City Council Estates Department | | 329616 191447 | Site Plan | Site Information |
| 2076.C1 | Sneyd Lodge / Park | Proposed residential development on 3.23ha | Malpas | Mr & Mrs P Morgan and Mr & Mrs G Akhtar | Derek Prosser Associates | 329998 191650 | Site Plan | Site Information |



Candidate Site Submissions for Marshfield

| Site Ref No. | Site Name | Description | Ward | Representor | Agent | Easting Northing | Site Plan | Detailed site information |
|--------------|-----------------------------|--|------------|---|------------------------------|------------------|---------------------------|----------------------------------|
| 140.C1 | Coedkernew | Proposed mixed use development on 153.2ha | Marshfield | Mr&Mrs TF Hicks and Mr B Hicks | Harmers ltd | 327399 183701 | Site Plan | Site Information |
| 232.C1 | West Newport, (WAG) | Proposed development of B1, B2, B8 and ancillary commercial uses on 102.44ha | Marshfield | Welsh Assembly Government, Department for the Economy & Transport | | 328496 184225 | Site Plan | Site Information |
| 302.C1 | Mallards Reach | Proposed residential, retail and community facilities development on 26.42ha | Marshfield | Rustic Estates and Bath & West Counties Property Trust Ltd | S. G Williams and Associates | 325244 182098 | Site Plan | Site Information |
| 1309.C1 | Channel View/Coal Pit Lane | Proposed residential development on 6.12ha | Marshfield | | Focus Property Service ltd | 324873 183295 | Site Plan | Site Information |
| 1415.C1 | Coach and Horses, Castleton | Proposed residential development on 2.09ha | Marshfield | Steven Richards | Asbri Planning | 325199 183701 | Site Plan | Site Information |
| 1525.C3 | Colinda, | Proposed | Marshfield | Newport City | | 325930 | Site Plan | Site |

| | | | | | | | | |
|---------|---------------------------|--|------------|--|------------------------------|-------------------|---------------------------|----------------------------------|
| | Marshfield | residential development on 2.06ha | | Council Estates Department | | 182373 | | Information |
| 1525.C5 | Pencarn Lane, Duffryn | Proposed residential development on 19.69ha | Marshfield | Newport City Council Estates Department | | 329452 184111 | Site Plan | Site Information |
| 1664.C1 | Newport West | Proposed business park development on 11.92ha | Marshfield | Helical Governetz | Barton Willmore | 328501 184095 | Site Plan | Site Information |
| 1667.C1 | Marshfield road (west of) | Proposed mixed use, residential and community facilities development on 4.27ha | Marshfield | Bath and West CountiesProperty Trust Ltd | S G Williams and Associates | 325492 182455 | Site Plan | Site Information |
| 2050.C1 | Church Farm (large site) | Proposed residential development on 20.7ha | Marshfield | Mr J Ballinger | Beaver Building Services Ltd | 326385, 182612 | Site Plan | Site Information |
| 2050.C2 | Church farm (small site) | Proposed residential development on 4.07ha | Marshfield | Mr J Ballinger | Beaver Building Services Ltd | 326088 182406 | Site Plan | Site Information |
| 2053.C1 | Imperial Park | Proposed retail and/or hotel & conferencing development on | Marshfield | Curzon Industrial Partners ltd | Savills | 327840 184470 | Site Plan | Site Information |

| | | | | | | | | |
|---------|-----------------------------------|--|------------|----------------------------|---------------------------------------|------------------|---------------------------|----------------------------------|
| | | 6.75ha | | | | | | |
| 2057.C1 | Walk Farm | Proposed residential development on 0.53ha | Marshfield | G and M J Saunders | | 325430 183462 | Site Plan | Site Information |
| 2061.C1 | Blacktown, Marshfield | Proposed residential and open space development on 12.61ha | Marshfield | Barrett Homes, South Wales | Harmers ltd | 325740 181949 | Site Plan | Site Information |
| 2062.C1 | Gelli Bach | Proposed residential development on 2.02ha | Marshfield | Mr M Williams | Harmers ltd | 325617 183067 | Site Plan | Site Information |
| 2065.C1 | Land adjoining Wentloog house | Proposed residential development on 1.77ha | Marshfield | T.F and N.H Jenkins | White Young Green Planning and Design | 325067 183398 | Site Plan | Site Information |
| 2070.C1 | 30B Marshfield Road, Castleton | Proposed residential development on 0.57ha | Marshfield | Mr T Ahmed | Kotzmuth-Williams Architects | 325674 183177 | Site Plan | Site Information |
| 2075.C1 | Tinkers Field, Michaelston-y-fedw | Proposed residential development on 1.86ha | Marshfield | David Phillips | | 324421 185454 | Site Plan | Site Information |
| 2075.C2 | Adjacent 6 Bells Peterstone | Proposed residential development on | Marshfield | David Phillips | | 326666 180162 | Site Plan | Site Information |


Wentlooge

0.28ha



Candidate Site Submissions for Pillgwenlly


| Site Ref No. | Site Name | Description | Ward | Representor | Agent | Easting Northing | Site Plan | Detailed site information |
|--------------|----------------------------|--|-------------|---|----------------|------------------|---------------------------|----------------------------------|
| 155.C5 | Mendalgied Road Car Park | Proposed residential mixed use development on 0.47ha | Pillgwenlly | Welsh Health Estates and Gwent Healthcare Trust | Asbri Planning | 331089 186969 | Site Plan | Site Information |
| 198.C1 | Monmouthshire Bank Sidings | Proposed residential development on 20.51ha | Pillgwenlly | Network Rail | Savills | 330630 186576 | Site Plan | Site Information |
| 232.C2 | Whiteheads | Proposed mixed use development on 17.14ha | Pillgwenlly | Welsh Assembly Government, Department for the Economy & Transport | | 330962 186688 | Site Plan | Site Information |
| 2046.C1 | 28 East Retail Park | Proposed open retail development on 7.29ha | Pillgwenlly | Axa sun Life plc | Rapleys LLP | 330759 185994 | Site Plan | Site Information |



Candidate Site Submissions for Ringland

| Site Ref No. | Site Name | Description | Ward | Representor | Agent | Easting Northing | Site Plan | Detailed site information |
|--------------|--|--|-----------------------------------|---|------------|------------------|---|----------------------------------|
| 1525.C8 | Hartridge farm road | Proposed residential development on 9.70ha | Ringland | Newport City Council Estates Department | | 335075 187698 | Site Plan | Site Information |
| 1623.C1 | Celtic Manor | Proposed mixed use development on 587.5ha | Ringland Caerleon Langstone | Celtic Manor Resort | Tribal MJP | 336142 191009 | Site Plan | Site Information |
| 2041.C1 | Open space adjacent to Ringland Circle | Proposed protection of open space on 4.15ha | Ringland | Paul Jordan, Ringland Community First | | 335155 188673 | Site Plan | Site Information |
| 2041.C2 | Football pitches adjacent Cot Farm Circle | Proposed protection of recreational space on 13.25ha | Ringland | Paul Jordan, Ringland Community First | | 335514 188347 | Site Plan | Site Information |
| 2041.C3 | Open space adjacent Edward German Crescent | Proposed protection of open space on 3.09ha | Ringland | Paul Jordan, Ringland Community First | | 335576 188729 | Amended Plan Site Plan | Site Information |
| 2041.C4 | Old Spencer | Proposed protection of | Ringland | Paul Jordan, Ringland | | 335467 188783 | Site Plan | Site Information |


| | | | | | | | | |
|--|------------|--------------------------|--|-----------------|--|--|--|--|
| | Youth Club | leisure use on 0.24ha | | Community First | | | | |
|--|------------|--------------------------|--|-----------------|--|--|--|--|



Candidate Site Submissions for Rogerstone


| Site Ref No. | Site Name | Description | Ward | Representor | Agent | Easting Northing | Site Plan | Detailed site information |
|--------------|---|--|--------------------|-----------------------------------|----------------|------------------|---------------------------|----------------------------------|
| 28.C2 | Chartist Drive (Land off), Rogerstone (1) | Proposed residential development on 1.69ha | Rogerstone | Newbridge construction ltd | Boyer Planning | 326910 188212 | Site Plan | Site Information |
| 28.C3 | Chartist Drive (Land off), Rogerstone (1) | Proposed retail development on 1.69ha | Rogerstone | Newbridge construction ltd | Boyer Planning | 326910 188212 | Site Plan | Site Information |
| 28.C4 | Chartist Drive (Land off), Rogerstone (1) | Proposed commercial development on 1.69ha | Rogerstone | Newbridge construction ltd | Boyer Planning | 326910 188212 | Site Plan | Site Information |
| 53.C1 | Bethesda Field, Rogerstone | Proposed residential development on 1.5ha | Rogerstone | Mr C Atyeo | Hayden Beavis | 327088 188635 | Site Plan | Site Information |
| 321.C1 | Cwrt camlas | Proposed extension to health use development on 2.96ha | Rogerstone | Newbridge Estates and John Family | Boyer Planning | 328159 188388 | Site Plan | Site Information |
| 1117.C1 | Llwynhaid Farm (1) | Proposed residential development on | Rogerstone, Bettws | Richard Herbert | Boyer Planning | 328130 190243 | Site Plan | Site Information |

| | | | | | | | | |
|---------|----------------------------|---|--------------------|--------------------------------------|----------------|------------------|---------------------------|----------------------------------|
| | | 28.4ha | | | | | | |
| 1117.C2 | Llwynhaid Farm (2) | Proposed residential development on 15.58ha | Rogerstone, Bettws | Richard Herbert | Boyer Planning | 328129 190245 | Site Plan | Site Information |
| 1232.C2 | Bethesda close, Rogerstone | Proposed residential development on 1.57ha | Rogerstone | R E Phillips and partners | Boyer Planning | 327088 188635 | Site Plan | Site Information |
| 1510.C1 | Newport Golf Club | Proposed residential development on 1.01ha | Rogerstone | Newport Golf Club | | 327344 189520 | Site Plan | Site Information |
| 1562.C1 | Alcan Factory | Proposed residential development on 20.18ha | Rogerstone | Mrs M E McGrath | | 326667 187973 | Site Plan | Site Information |
| 2073.C1 | Risca road (1) | Proposed residential development on 7.3ha | Rogerstone | Clients of R E phillips and Partners | Boyer Planning | 326170 189419 | Site Plan | Site Information |
| 2073.C2 | Risca road(2) | Proposed residential development on 4.76ha | Rogerstone | Clients of R E phillips and Partners | Boyer Planning | 326170 189419 | Site Plan | Site Information |




Candidate Site Submissions for St Julians

| Site Ref No. | Site Name | Description | Ward | Representor | Agent | Easting Northing | Site Plan | Detailed site information |
|--------------|--------------------------------|--|-------------|-------------|-------|------------------|---------------------------|----------------------------------|
| 1521.C1 | Herbert Road | Proposed residential and mixed use development on 1.15ha | St. Julians | | | 331795 189068 | Site Plan | Site Information |
| 2060.C1 | Enterprise House, Herbert Road | Proposed residential development on 0.35ha | St. Julians | J Payne | | 331737 189196 | Site Plan | Site Information |



Candidate Site Submissions for Shaftesbury

| Site Ref No. | Site Name | Description | Ward | Representor | Agent | Easting Northing | Site Plan | Detailed site information |
|--------------|---------------------------|--|-------------|-------------------------|------------------------------|------------------|---------------------------|----------------------------------|
| 224.C1 | Sainsburys | Proposed residential and hotel development on 2.09ha | Shaftesbury | Sainsburys Supermarkets | RPS Planning and Development | 331197 188707 | Site Plan | Site Information |
| 224.C2 | Former Gas Works, Crindau | Proposed retail development on 5.69ha | Shaftesbury | Sainsburys Supermarkets | RPS Planning and Development | 331157 189616 | Site Plan | Site Information |
| 1511.C1 | Crindau Gateway | Proposed mixed use development on 11.77ha | Shaftesbury | Crindau Gateway Ltd | GVA Grimley Ltd | 331386 189505 | Site Plan | Site Information |



Candidate Site Submissions for Stow Hill

| Site Ref No. | Site Name | Description | Ward | Representor | Agent | Easting Northing | Site Plan | Detailed site information |
|--------------|-------------------------------|--|-----------|---|----------------|------------------|---|----------------------------------|
| 155.C2 | Royal Gwent Hospital | Proposed residential development on 7.63ha | Stow Hill | Welsh Health Estates and Gwent Healthcare Trust | Asbri Planning | 330962 187300 | Site Plan | Site Information |
| 155.C3 | St Woolos Hosptial | Proposed residential and community use development on 3.82ha | Stow Hill | Welsh Health Estates and Gwent Healthcare Trust | Asbri Planning | 330599 187442 | Site Plan | Site Information |
| 1631.C1** | St Marys Institute, Stow Hill | Proposed continued use as well as education and cafe development on 0.02ha | Stow Hill | Patrick Drewett | | 331053 188060 | Site Plan | Site Information |
| 1631.C2 | Stow Hill | Proposed demarcation as heritage site | Stow Hill | Patrick Drewett | | 330895 187578 | Site Plan Site Plan Site Plan | Site Information |
| 1631.C3** | Westgate Hotel | Proposed Citizenship centre development | Stow Hill | Patrick Drewett | | 330895 187578 | N/A | Site Information |
| 1631.C4** | School Lane | Proposed development of a young homeless | Stow Hill | Patrick Drewett | | 330895 187578 | N/A | Site Information |

| | | | | | | | | |
|---------|---------------------------|---|--------------|-----------------|--|------------------|---------------------------|--------------------------------------|
| | | persons refuge/sanctuary | | | | | | |
| 1631.C5 | City Centre - Chartist | Proposed Chartist Festival | Stow Hill | Patrick Drewett | | 331055 188125 | N/A | Site Information |
| 1631.C6 | Westgate Square | Proposed public art development on 0.01ha | Stow Hill | Patrick Drewett | | 331055 188125 | Site Plan | Site Information |

** Sites which have been withdrawn from the Candidate Site process