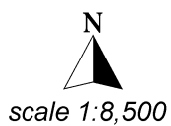




Reproduced from the Ordnance Survey mapping with the permission of the controller of Her Majesty's Stationery Office. (C) Crown Copyright. Unauthorised reproduction infringes Crown Copyright and may lead to prosecution or civil proceedings.

Newport City Council 100024210 (2014)



**Inset 1**  
**Marshfield and Castleton Village Boundary**

Newport Local Development Plan 2011 - 2026







Reproduced from the Ordnance Survey mapping with the permission of the controller of Her Majesty's Stationery Office. (C) Crown Copyright. Unauthorised reproduction infringes Crown Copyright and may lead to prosecution or civil proceedings.

Newport City Council 100024210 (2014)



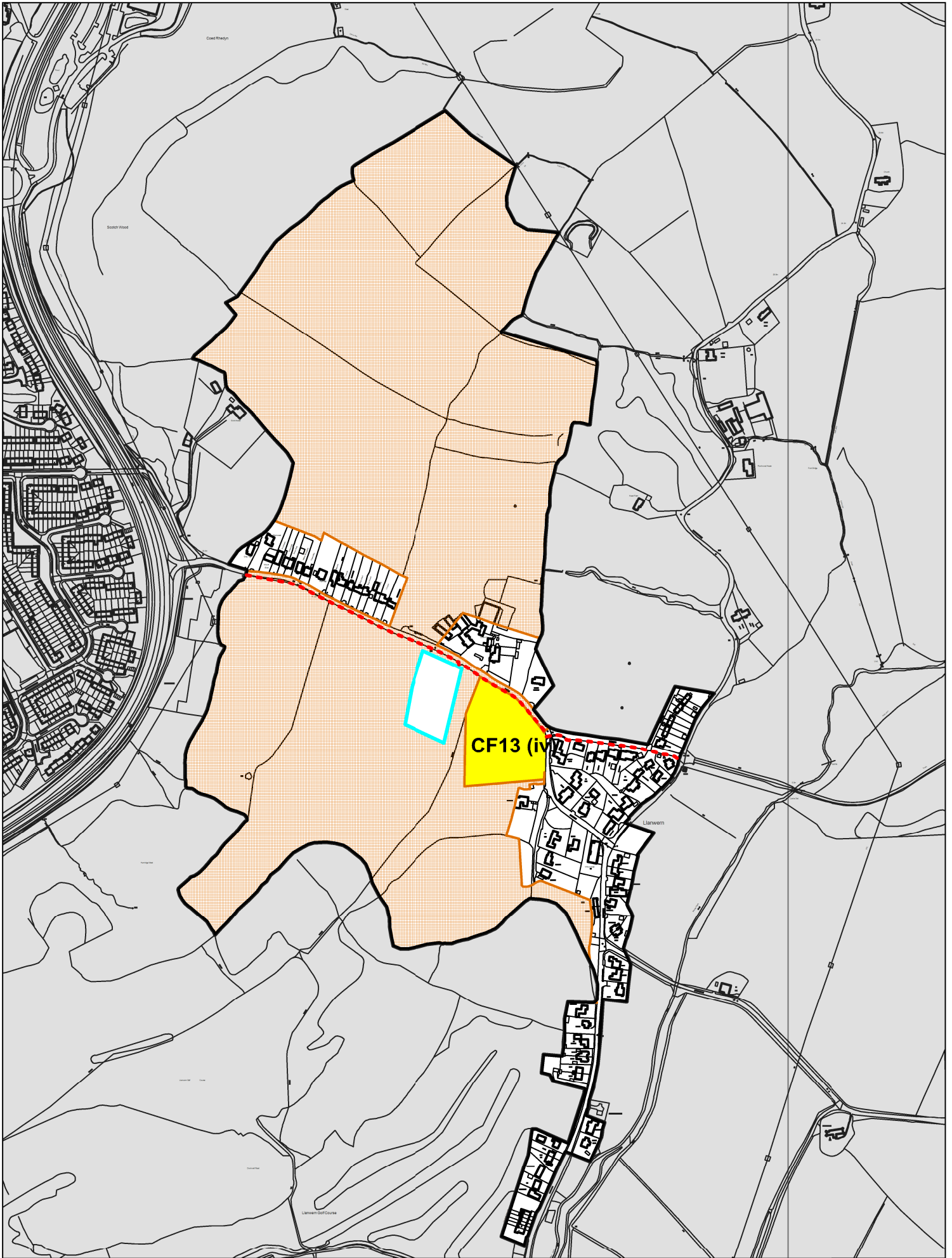
scale 1:3,500

**Inset 3**

### **Bishton Village Boundary**

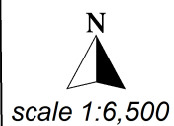
Newport Local Development Plan 2011 - 2026





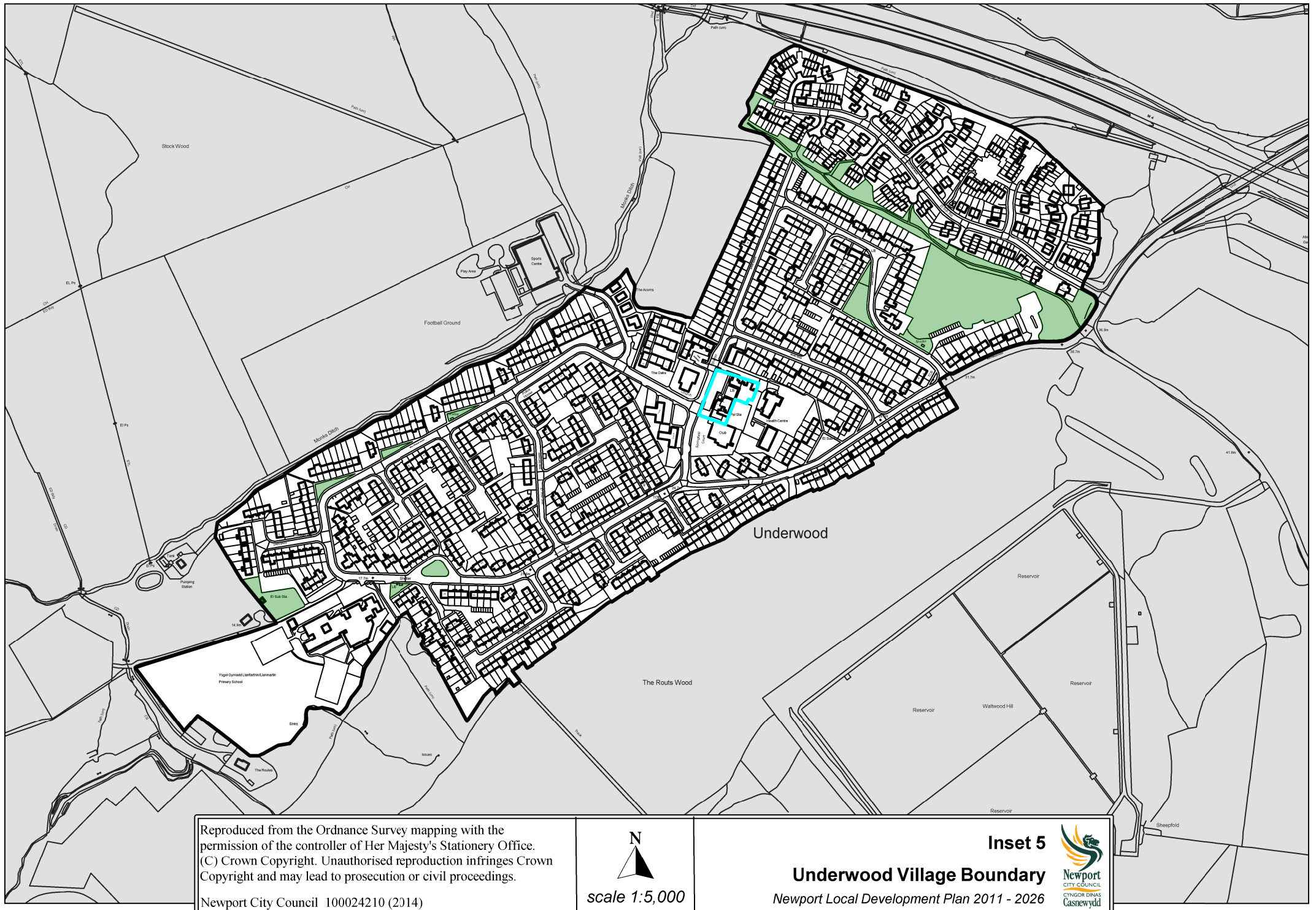
Reproduced from the Ordnance Survey mapping with the permission of the controller of Her Majesty's Stationery Office. (C) Crown Copyright. Unauthorised reproduction infringes Crown Copyright and may lead to prosecution or civil proceedings.

Newport City Council 100024210 (2014)



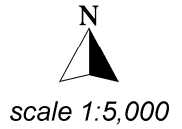
**Inset 4**  
**Llanwern Village Boundary**  
 Newport Local Development Plan 2011 - 2026





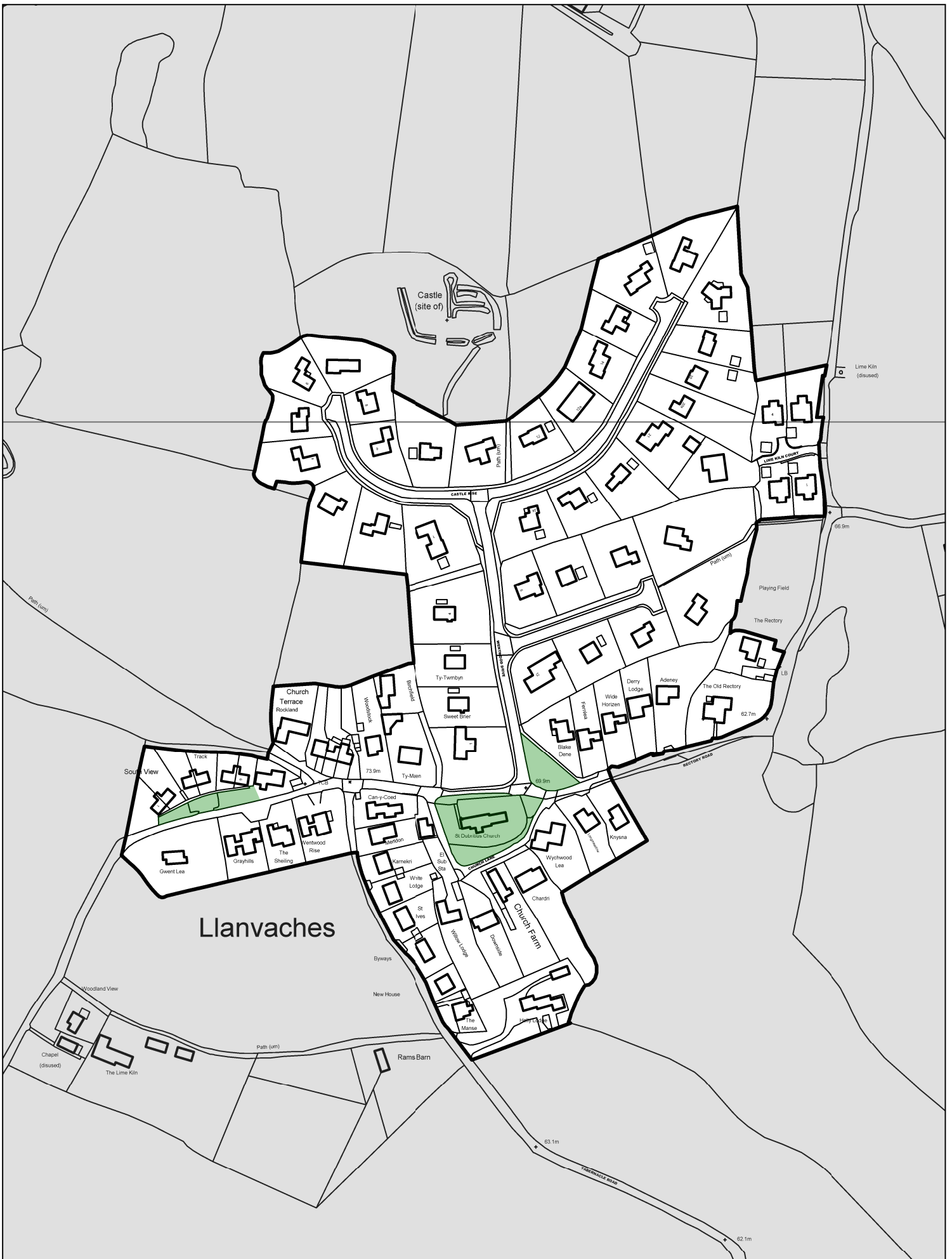
Reproduced from the Ordnance Survey mapping with the permission of the controller of Her Majesty's Stationery Office.  
 (C) Crown Copyright. Unauthorised reproduction infringes Crown Copyright and may lead to prosecution or civil proceedings.

Newport City Council 100024210 (2014)



**Inset 5**  
**Underwood Village Boundary**  
 Newport Local Development Plan 2011 - 2026

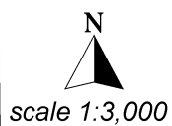




# Llanvaches

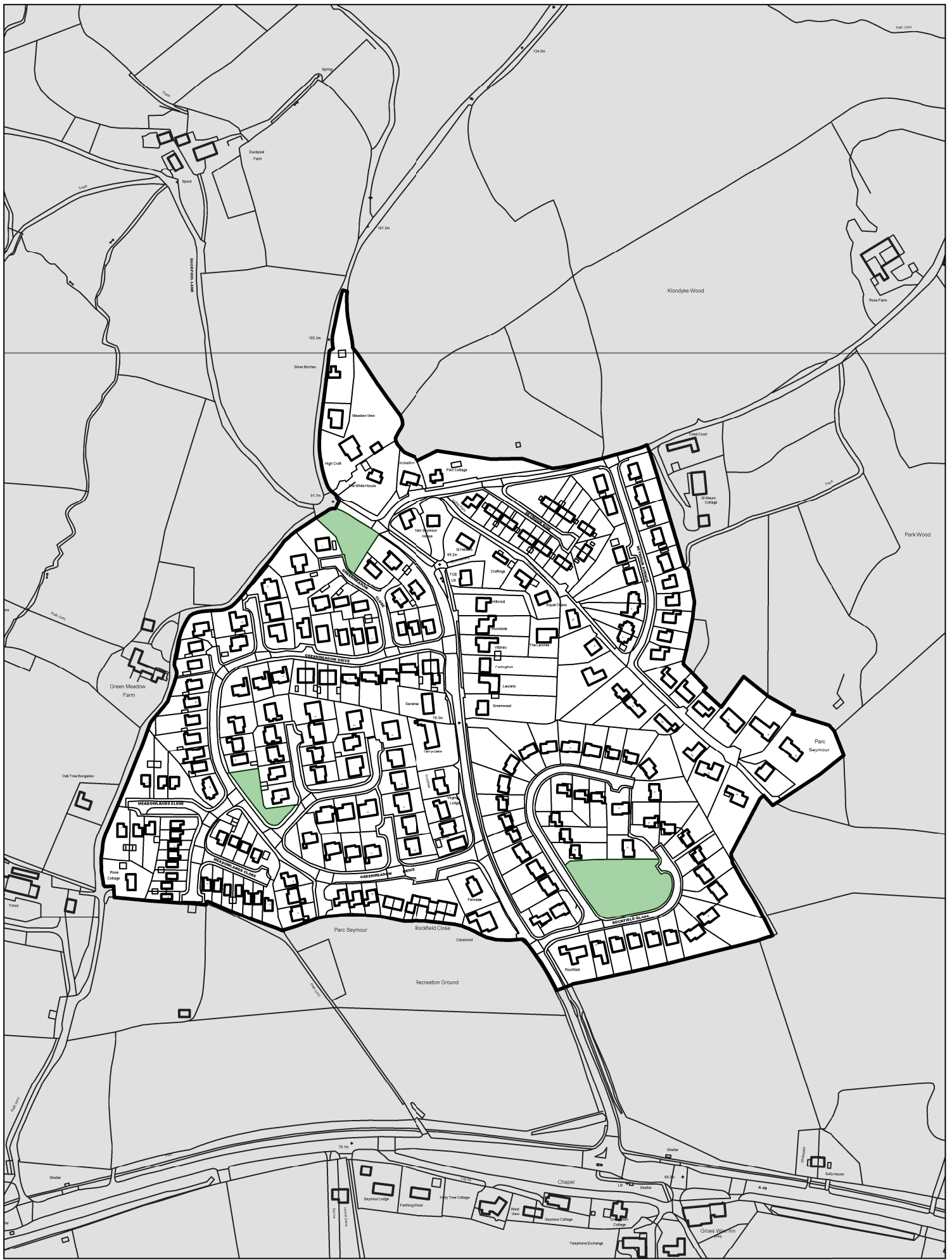
Reproduced from the Ordnance Survey mapping with the permission of the controller of Her Majesty's Stationery Office.  
 (C) Crown Copyright. Unauthorised reproduction infringes Crown Copyright and may lead to prosecution or civil proceedings.

Newport City Council 100024210 (2014)

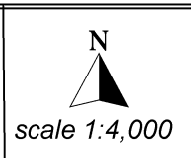


**Inset 6**  
**Llanvaches Village Boundary**  
 Newport Local Development Plan 2011 - 2026





Reproduced from the Ordnance Survey mapping with the permission of the controller of Her Majesty's Stationery Office.  
 (C) Crown Copyright. Unauthorised reproduction infringes Crown Copyright and may lead to prosecution or civil proceedings.  
 Newport City Council 100024210 (2014)



**Inset 7**

**Parc Seymour Village Boundary**

Newport Local Development Plan 2011 - 2026



Reproduced from the Ordnance Survey mapping with the permission of the controller of Her Majesty's Stationery Office.  
(C) Crown Copyright. Unauthorised reproduction infringes Crown Copyright and may lead to prosecution or civil proceedings.

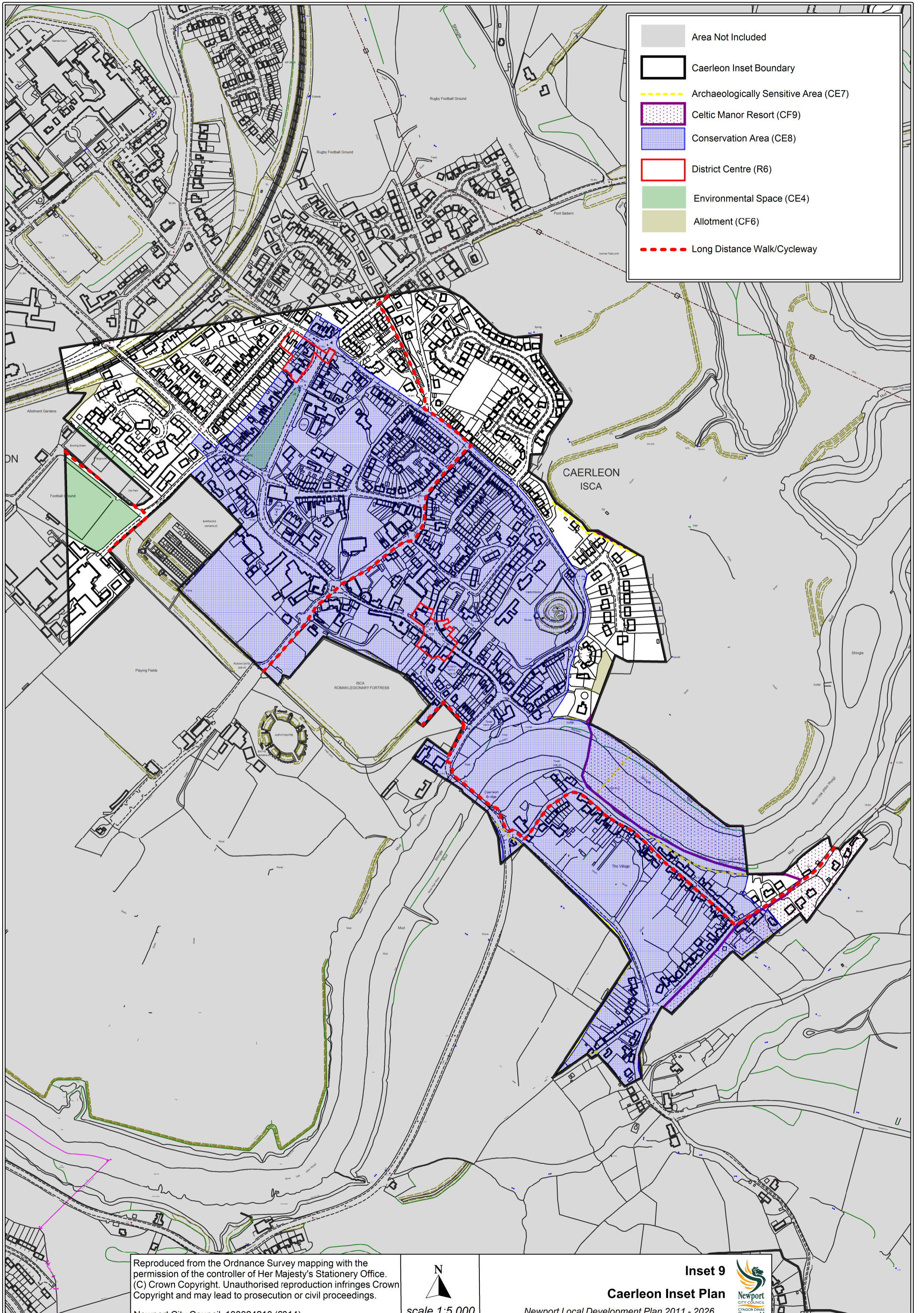
Newport City Council 100024210 (2014)

N  
scale 1:3,000

**Inset 8**  
**Christchurch Village Boundary**  
Newport Local Development Plan 2011 - 2026







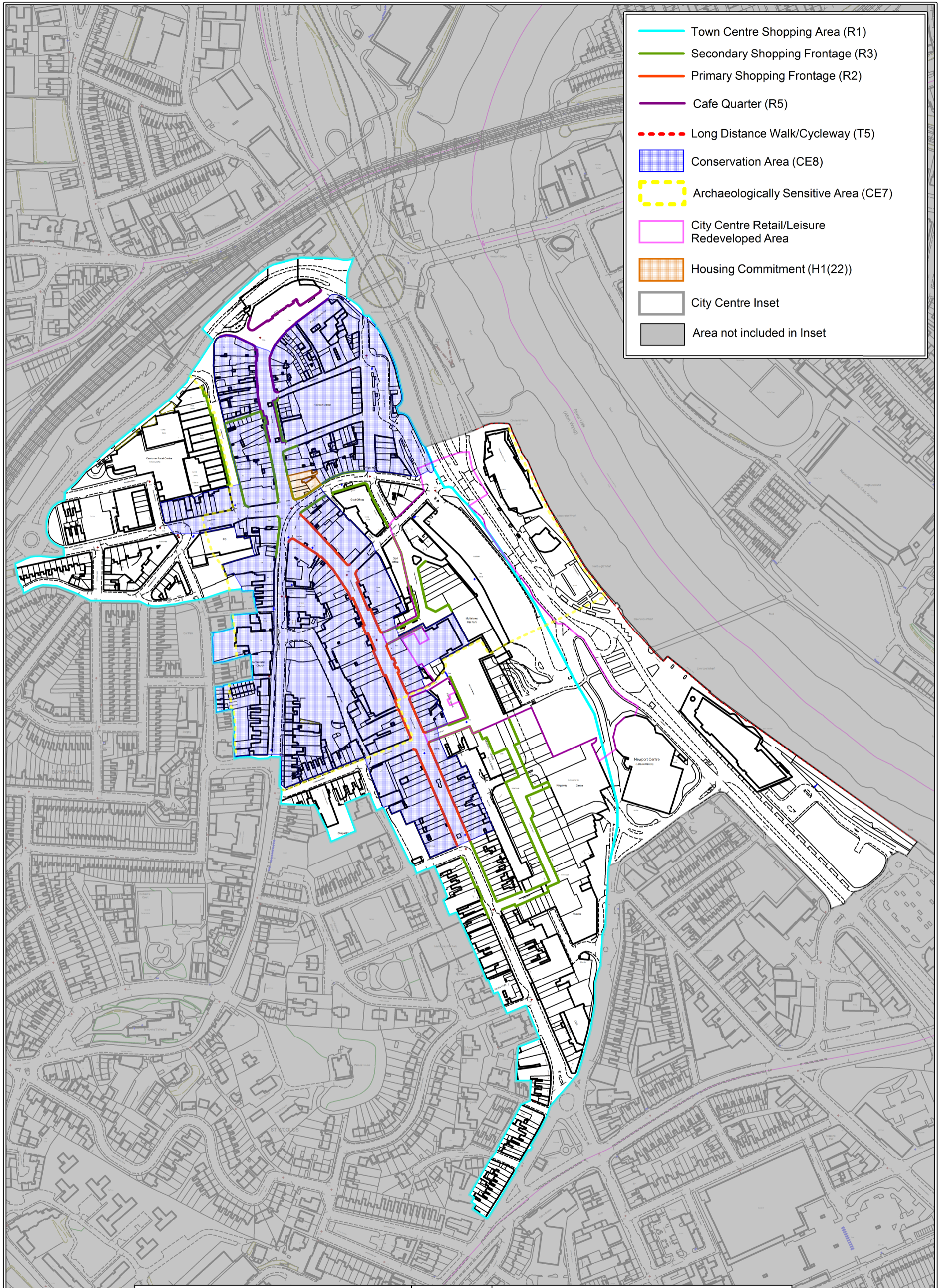
- Area Not Included
- Caerleon Inset Boundary
- Archaeologically Sensitive Area (CE7)
- Celtic Manor Resort (CF9)
- Conservation Area (CE8)
- District Centre (R6)
- Environmental Space (CE4)
- Allotment (CF6)
- Long Distance Walk/Cycleway

Reproduced from the Ordnance Survey mapping with the permission of the controller of Her Majesty's Stationery Office. (C) Crown Copyright. Unauthorised reproduction infringes Crown Copyright and may lead to prosecution or civil proceedings.  
Newport City Council 100024210 (2014)

N  
  
 scale 1:5,000


**Inset 9**  
**Caerleon Inset Plan**  
 Newport Local Development Plan 2011 - 2026





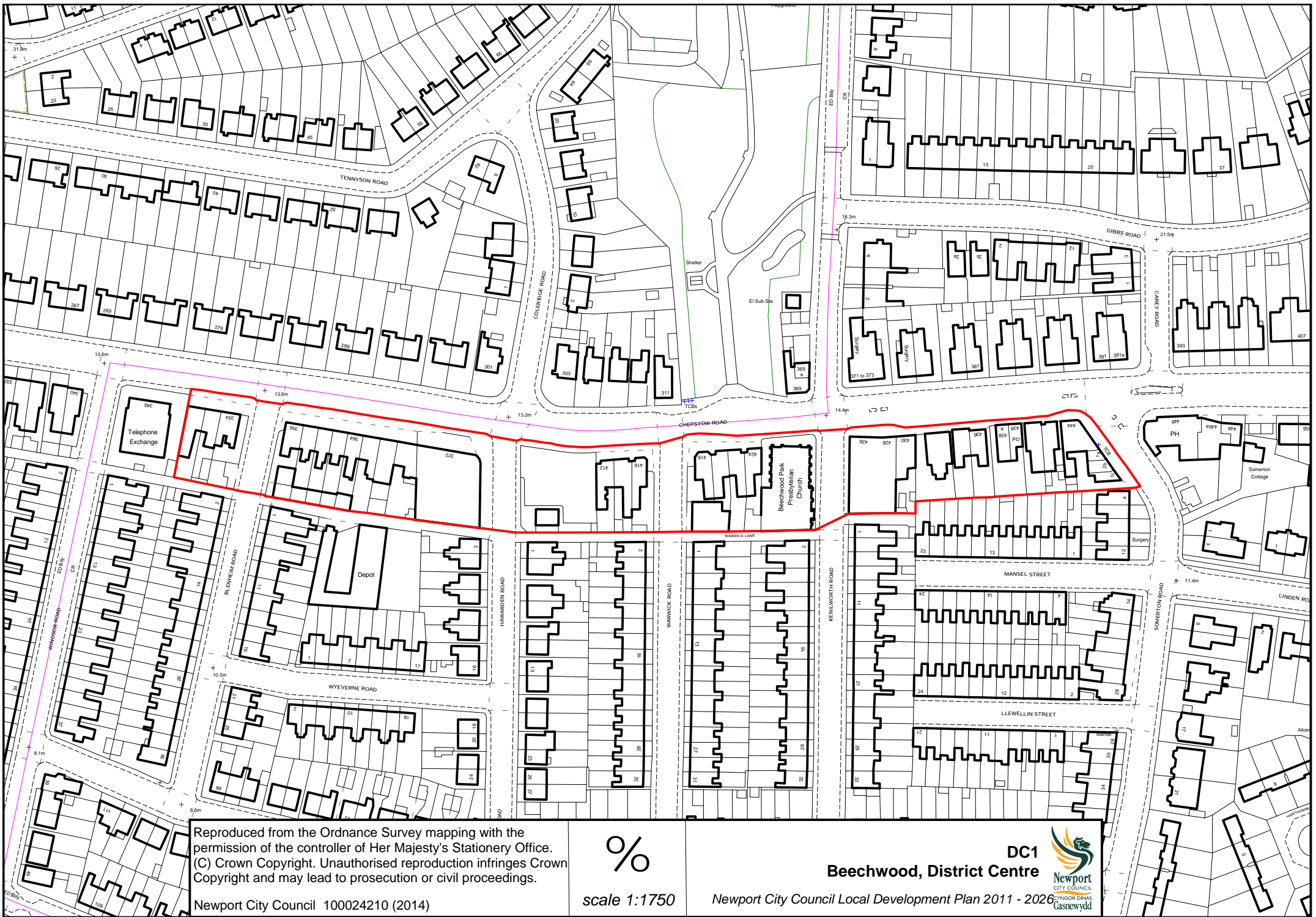
- Town Centre Shopping Area (R1)
- Secondary Shopping Frontage (R3)
- Primary Shopping Frontage (R2)
- Cafe Quarter (R5)
- - - Long Distance Walk/Cycleway (T5)
- Conservation Area (CE8)
- Archaeologically Sensitive Area (CE7)
- City Centre Retail/Leisure Redeveloped Area
- Housing Commitment (H1(22))
- City Centre Inset
- Area not included in Inset

Reproduced from the Ordnance Survey mapping with the permission of the controller of Her Majesty's Stationery Office. (C) Crown Copyright. Unauthorised reproduction infringes Crown Copyright and may lead to prosecution or civil proceedings.  
Newport City Council 100024210 (2014)

  
 scale 1:3,500

**Inset 10**  
**Newport City Centre**  
 Newport Local Development Plan 2011 - 2026





Reproduced from the Ordnance Survey mapping with the permission of the controller of Her Majesty's Stationery Office. (C) Crown Copyright. Unauthorised reproduction infringes Crown Copyright and may lead to prosecution or civil proceedings.

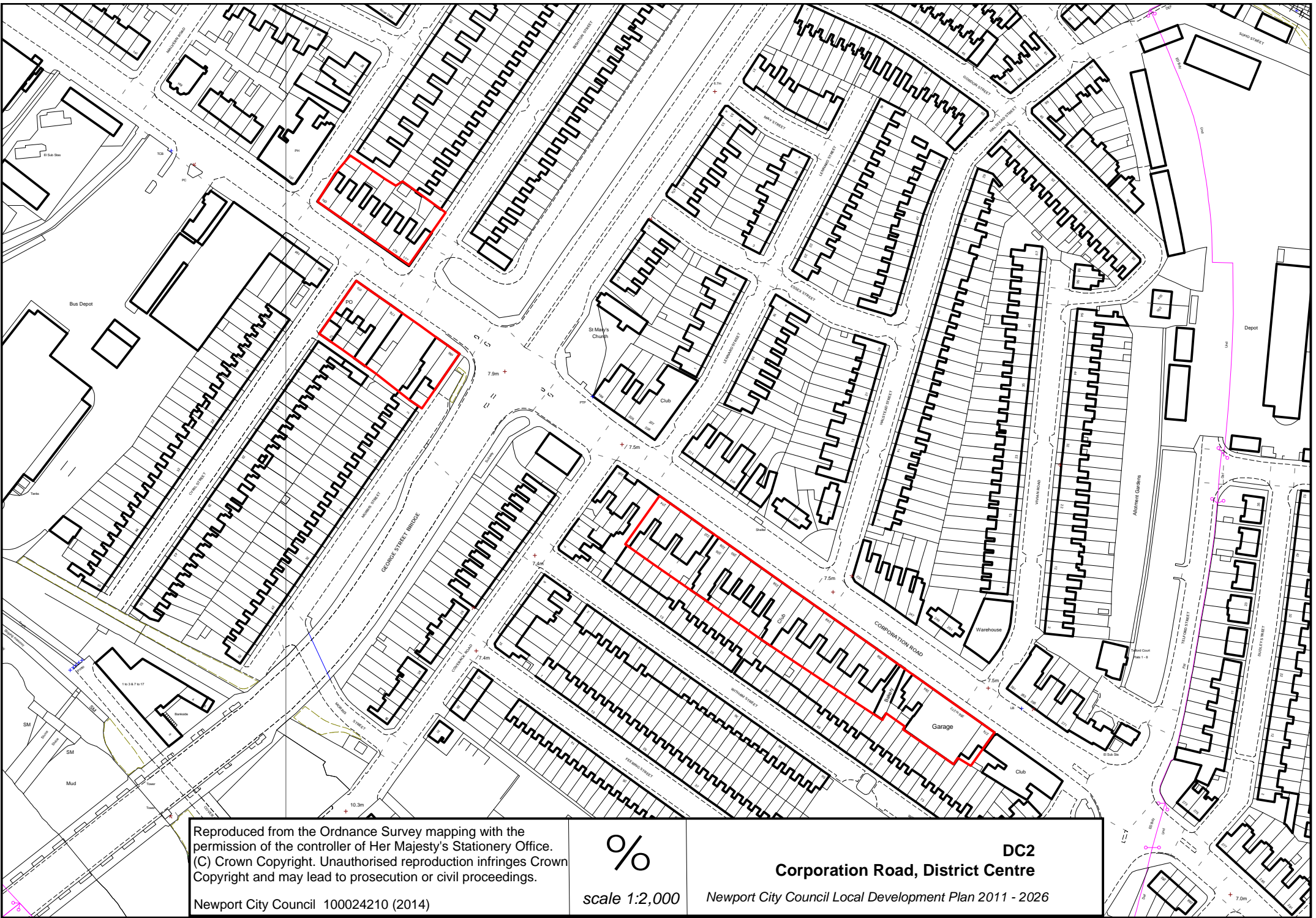
Newport City Council 100024210 (2014)

%

scale 1:1750


**DC1**  
**Beechwood, District Centre**  
 Newport City Council  
 Newport City Council Local Development Plan 2011 - 2026



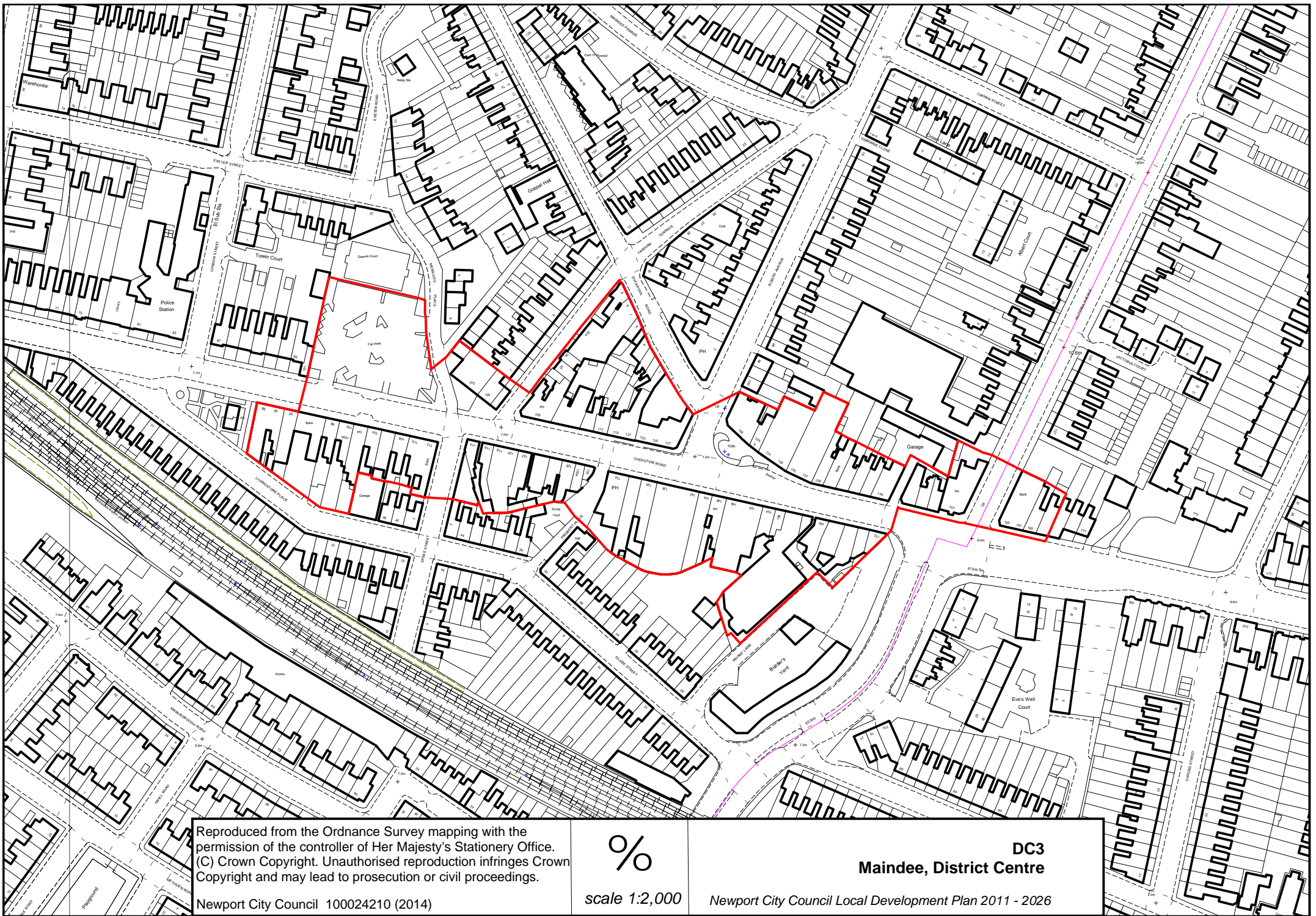


Reproduced from the Ordnance Survey mapping with the permission of the controller of Her Majesty's Stationery Office. (C) Crown Copyright. Unauthorised reproduction infringes Crown Copyright and may lead to prosecution or civil proceedings.

Newport City Council 100024210 (2014)

  
 scale 1:2,000

**DC2**  
**Corporation Road, District Centre**  
 Newport City Council Local Development Plan 2011 - 2026



Reproduced from the Ordnance Survey mapping with the permission of the controller of Her Majesty's Stationery Office. (C) Crown Copyright. Unauthorised reproduction infringes Copyright and may lead to prosecution or civil proceedings.

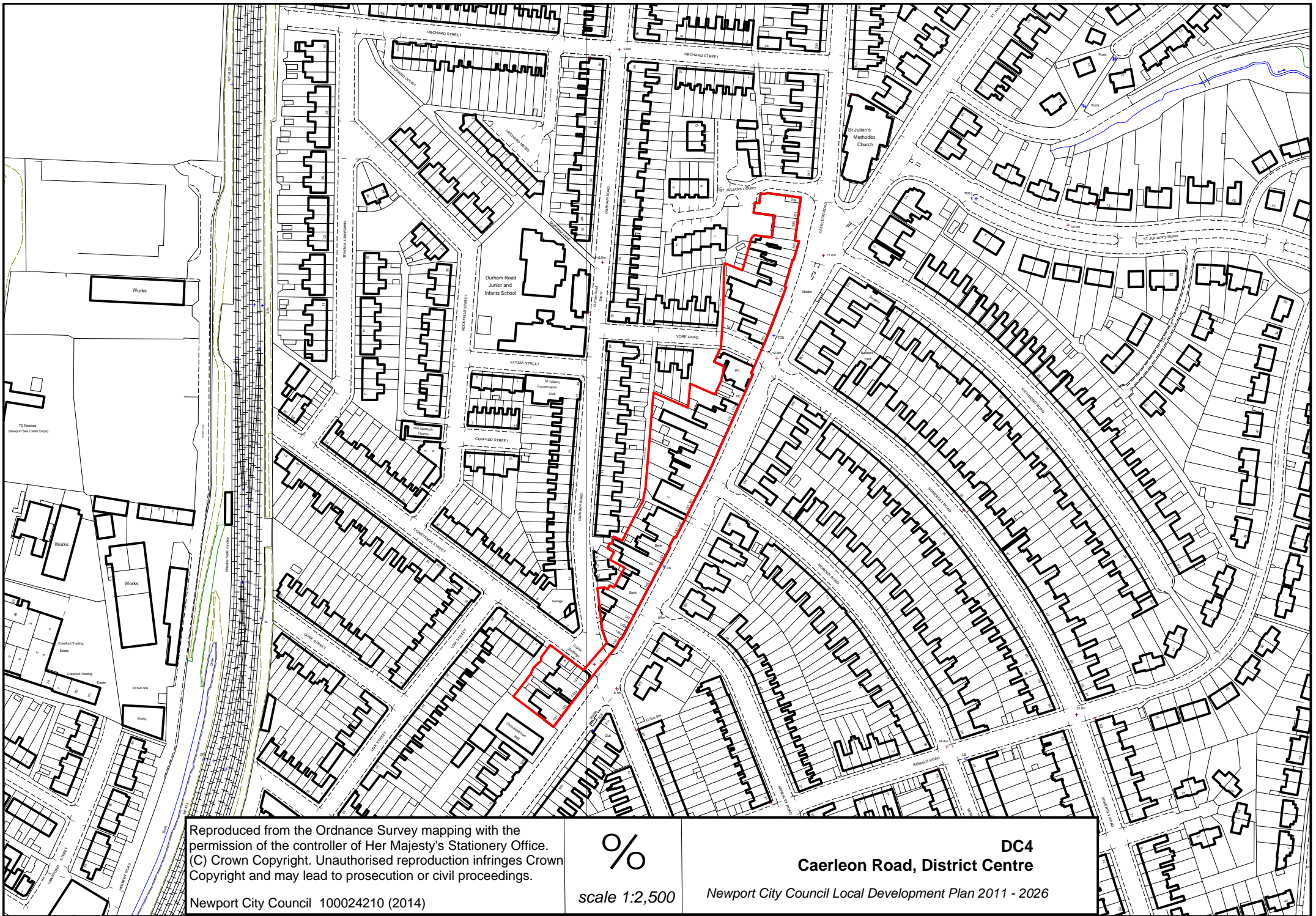
Newport City Council 100024210 (2014)

%

scale 1:2,000

**DC3**  
**Maindee, District Centre**

Newport City Council Local Development Plan 2011 - 2026



Reproduced from the Ordnance Survey mapping with the permission of the controller of Her Majesty's Stationery Office. (C) Crown Copyright. Unauthorised reproduction infringes Crown Copyright and may lead to prosecution or civil proceedings.

Newport City Council 100024210 (2014)

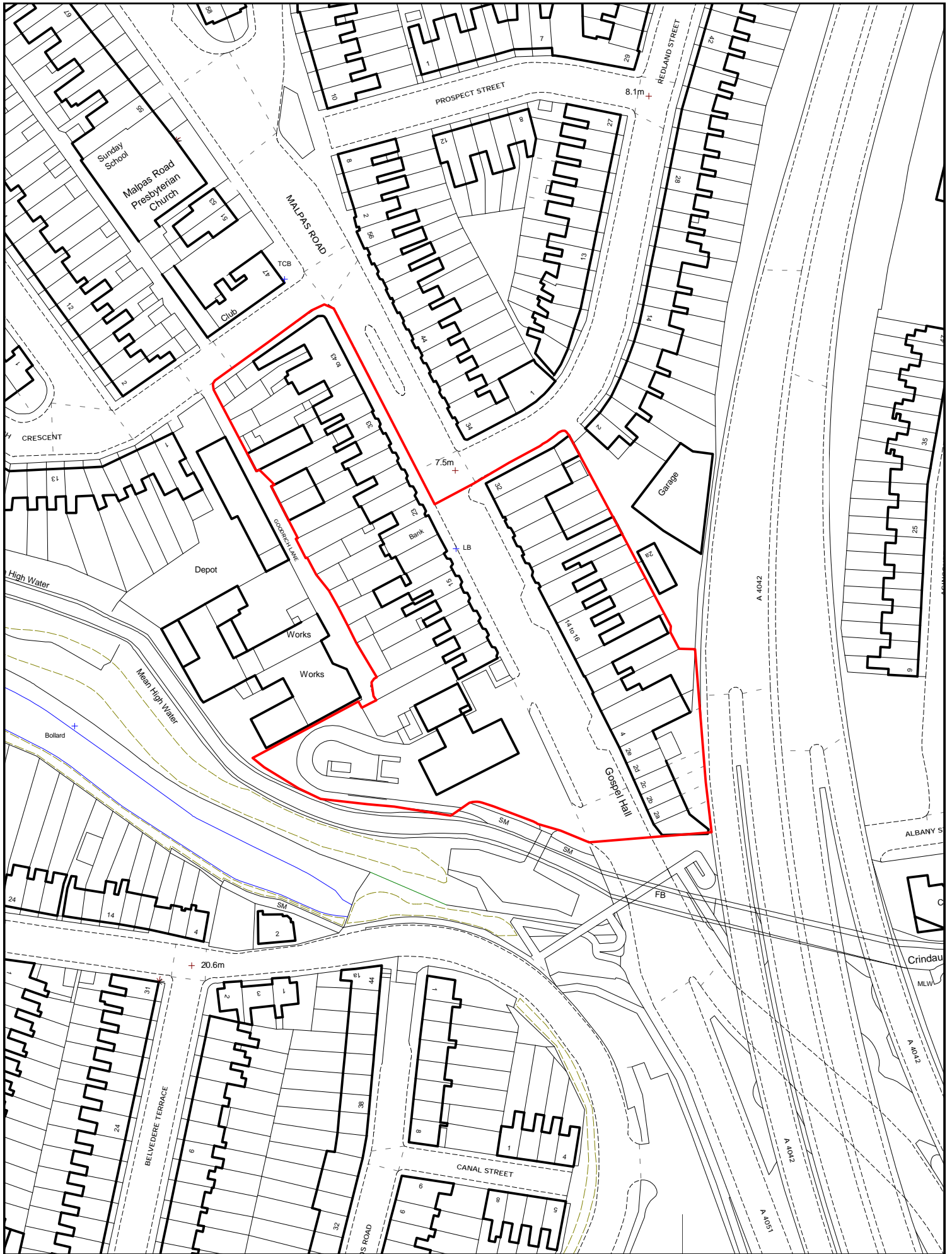
%

scale 1:2,500

DC4

Caerleon Road, District Centre

Newport City Council Local Development Plan 2011 - 2026

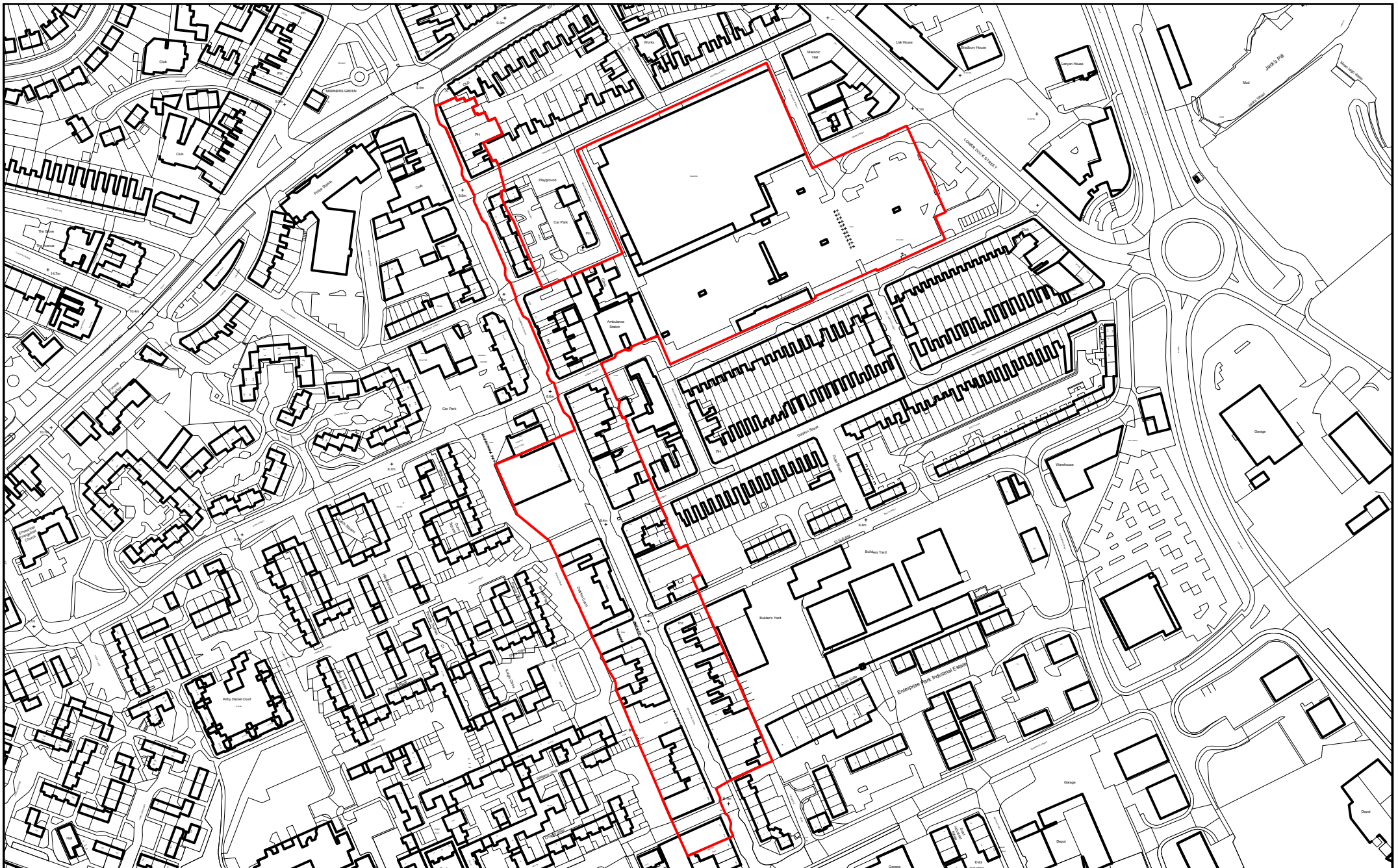


Reproduced from the Ordnance Survey mapping with the permission of the controller of Her Majesty's Stationery Office. (C) Crown Copyright. Unauthorised reproduction infringes Crown Copyright and may lead to prosecution or civil proceedings.

%

scale 1:1,250

**DC5  
Malpas Road District Centre**



Reproduced from the Ordnance Survey mapping with the permission of the controller of Her Majesty's Stationery Office. (C) Crown Copyright. Unauthorised reproduction infringes Crown Copyright and may lead to prosecution or civil proceedings.

Newport City Council 100024210 (2014)

%

scale 1:3,000

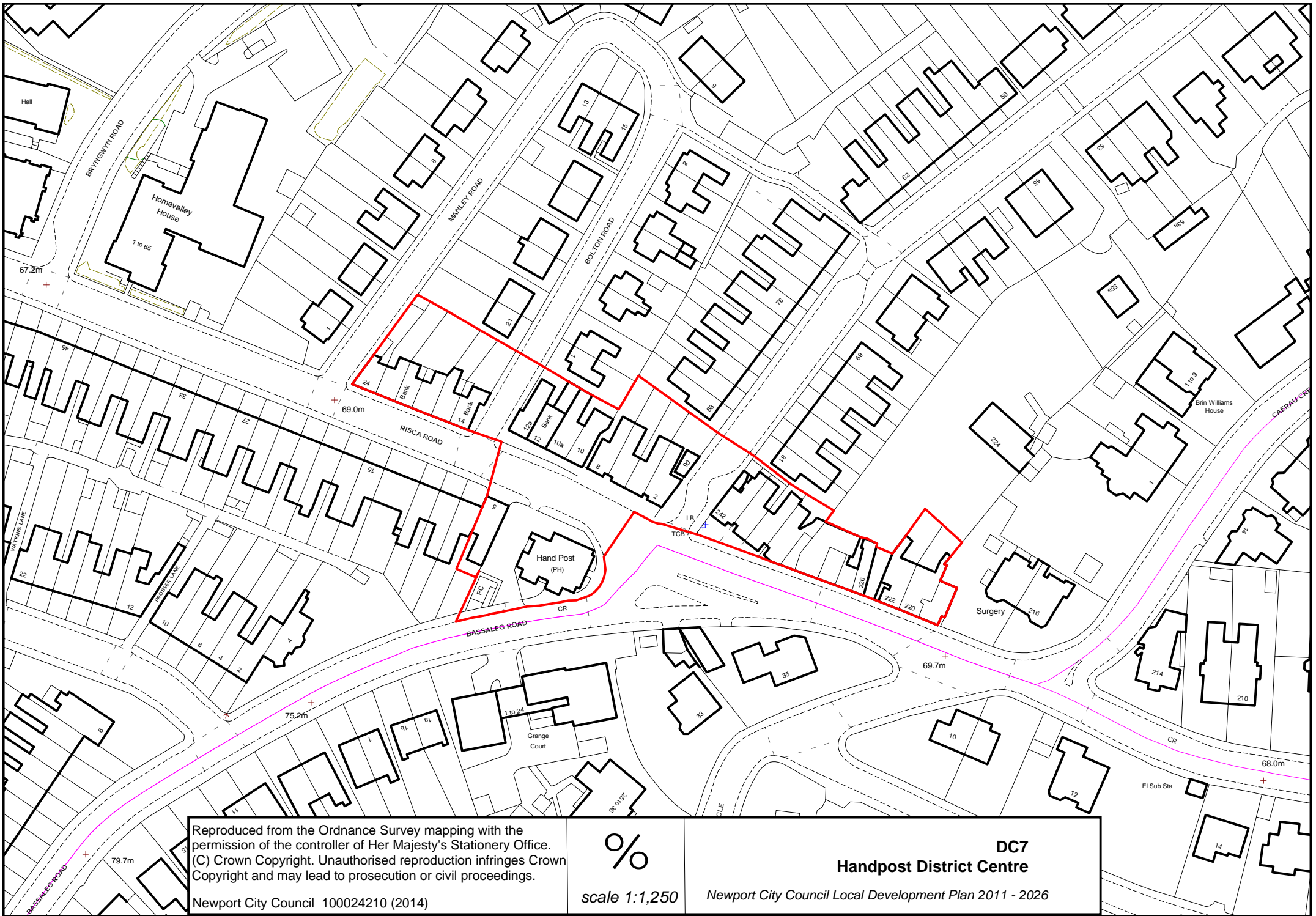
DC6

**Commercial Road, District Centre**

Newport Local Development Plan 2011 - 2026







Reproduced from the Ordnance Survey mapping with the permission of the controller of Her Majesty's Stationery Office. (C) Crown Copyright. Unauthorised reproduction infringes Crown Copyright and may lead to prosecution or civil proceedings.

Newport City Council 100024210 (2014)

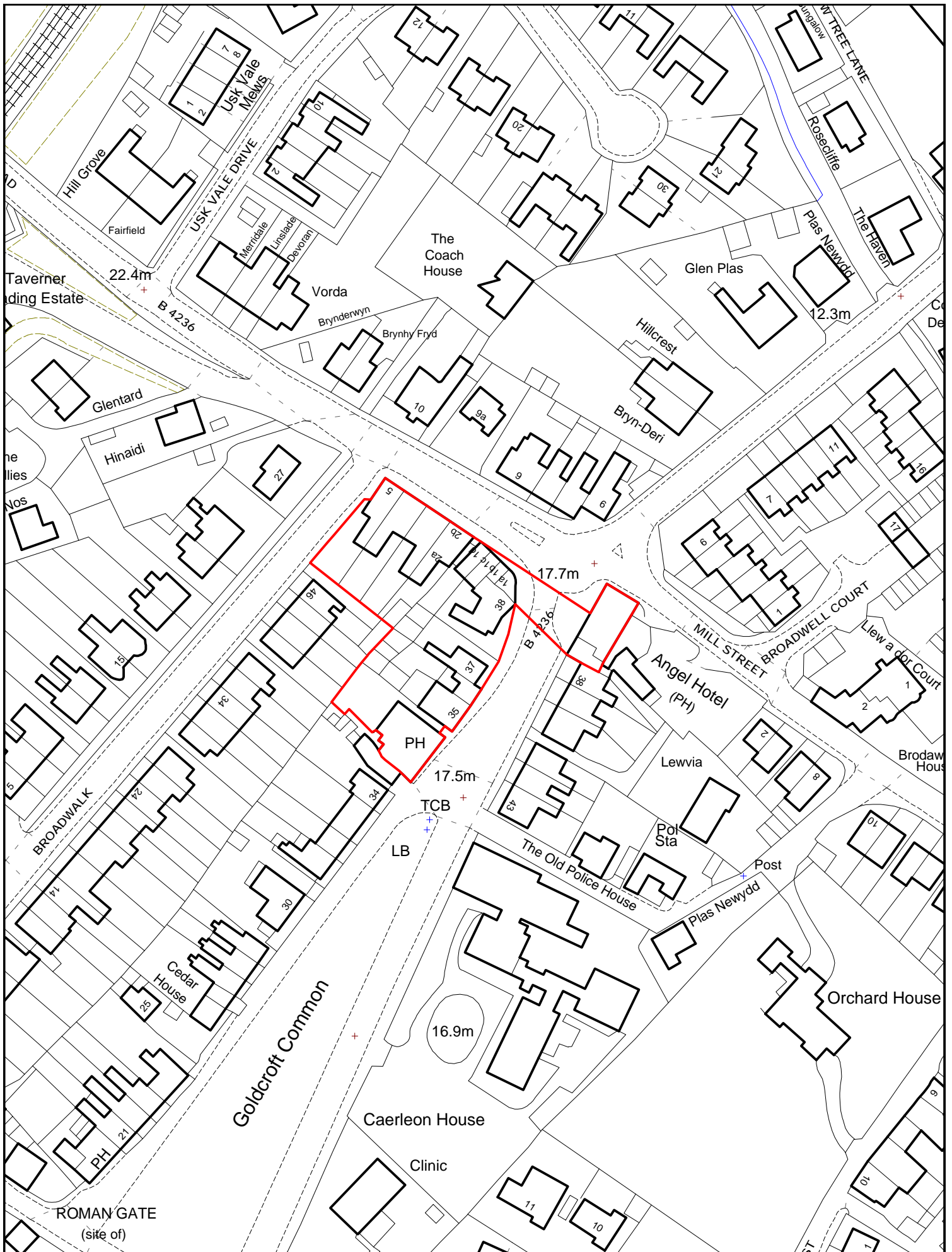
%

scale 1:1,250

**DC7**

**Handpost District Centre**

*Newport City Council Local Development Plan 2011 - 2026*



Reproduced from the Ordnance Survey mapping with the permission of the controller of Her Majesty's Stationery Office. (C) Crown Copyright. Unauthorised reproduction infringes Crown Copyright and may lead to prosecution or civil proceedings.

Newport City Council 100024210 (2014)

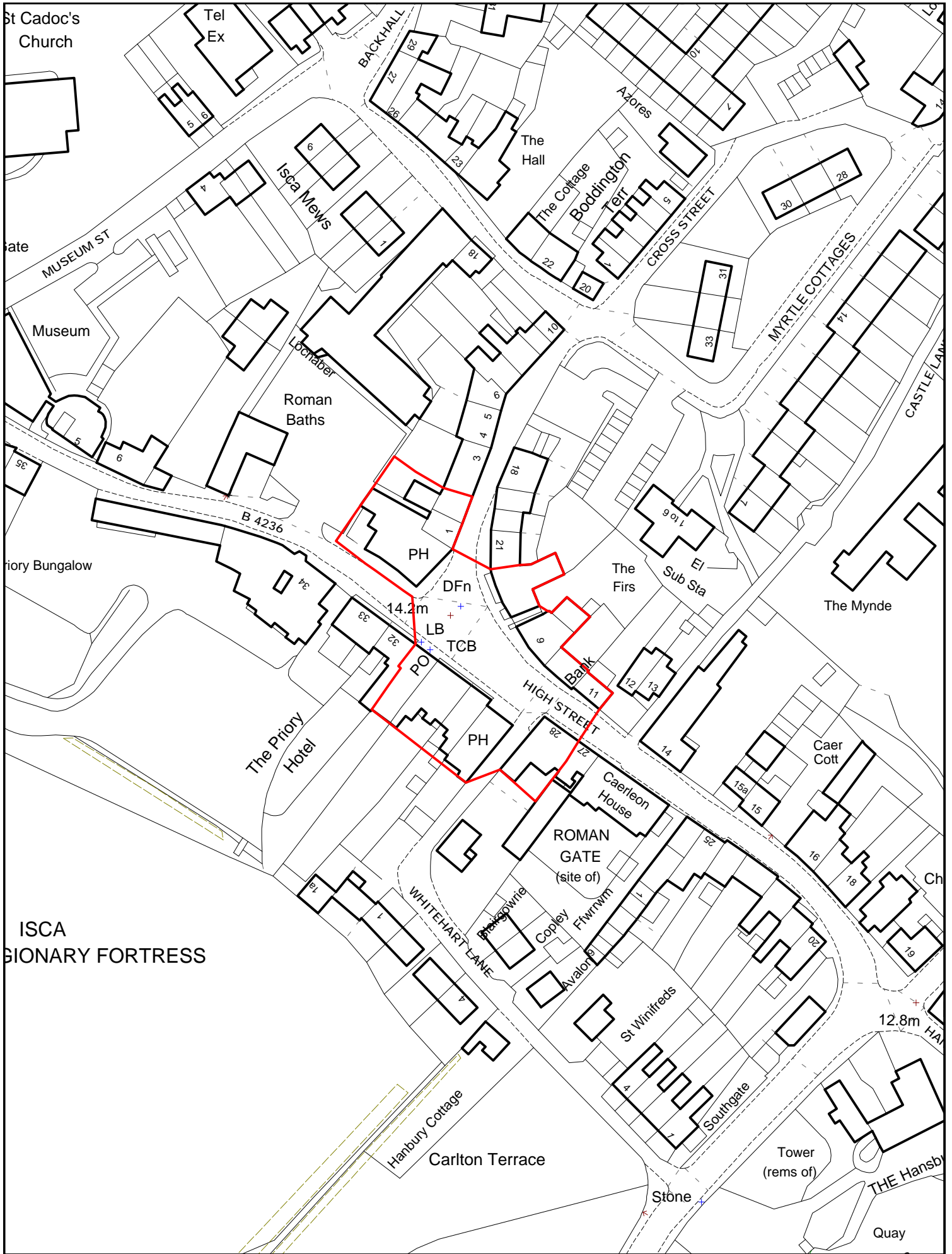
%

scale 1:1250

DC8

**Goldcroft Common, Caerleon District Centre**

Newport Local Development Plan 2011 - 2026



Reproduced from the Ordnance Survey mapping with the permission of the controller of Her Majesty's Stationery Office. (C) Crown Copyright. Unauthorised reproduction infringes Crown Copyright and may lead to prosecution or civil proceedings.

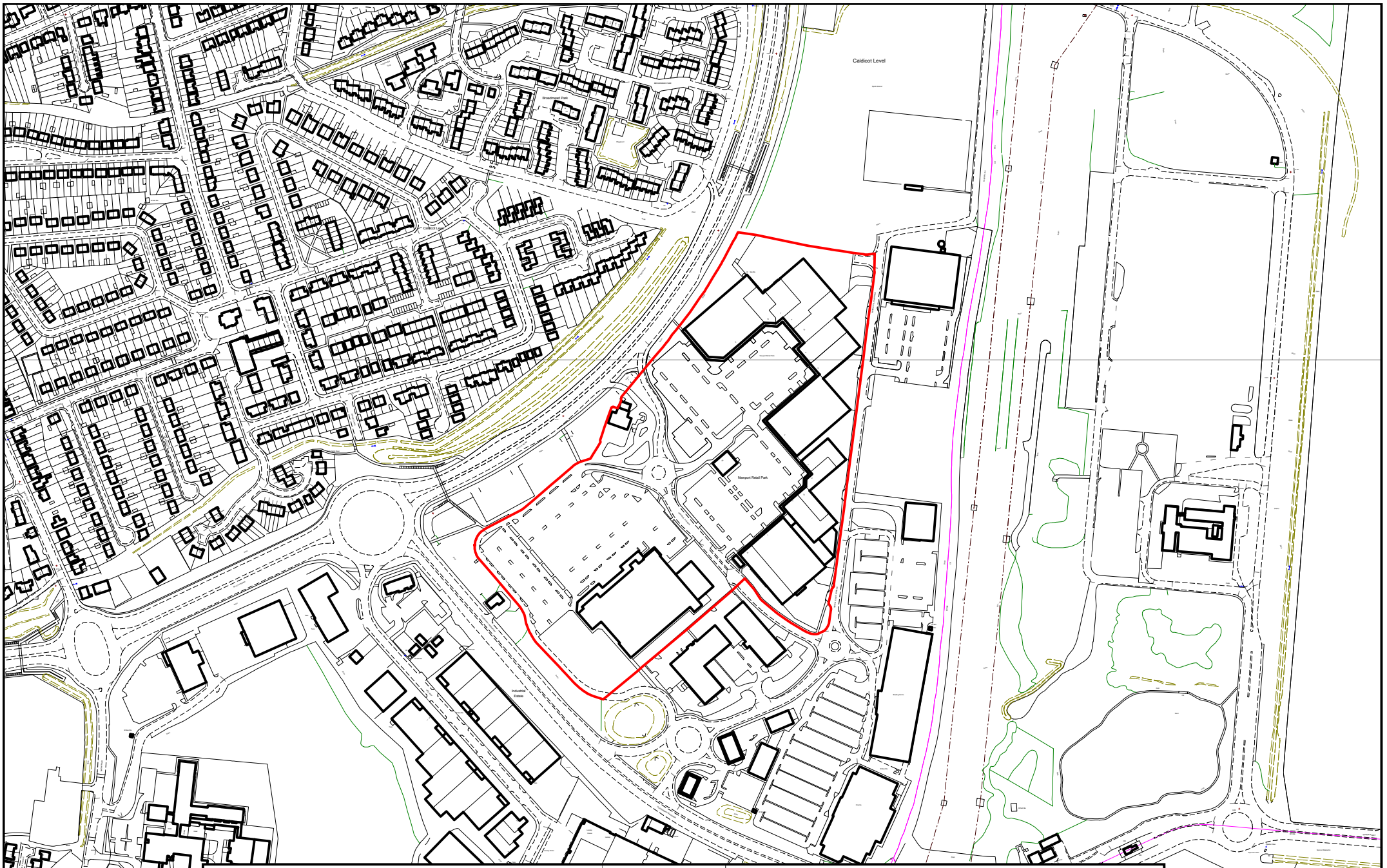
Newport City Council 100024210 (2014)

%

scale 1:1,250

**DC9**  
**High Street, Caerleon District Centre**

Newport Local Development Plan LDP 2011 - 2026



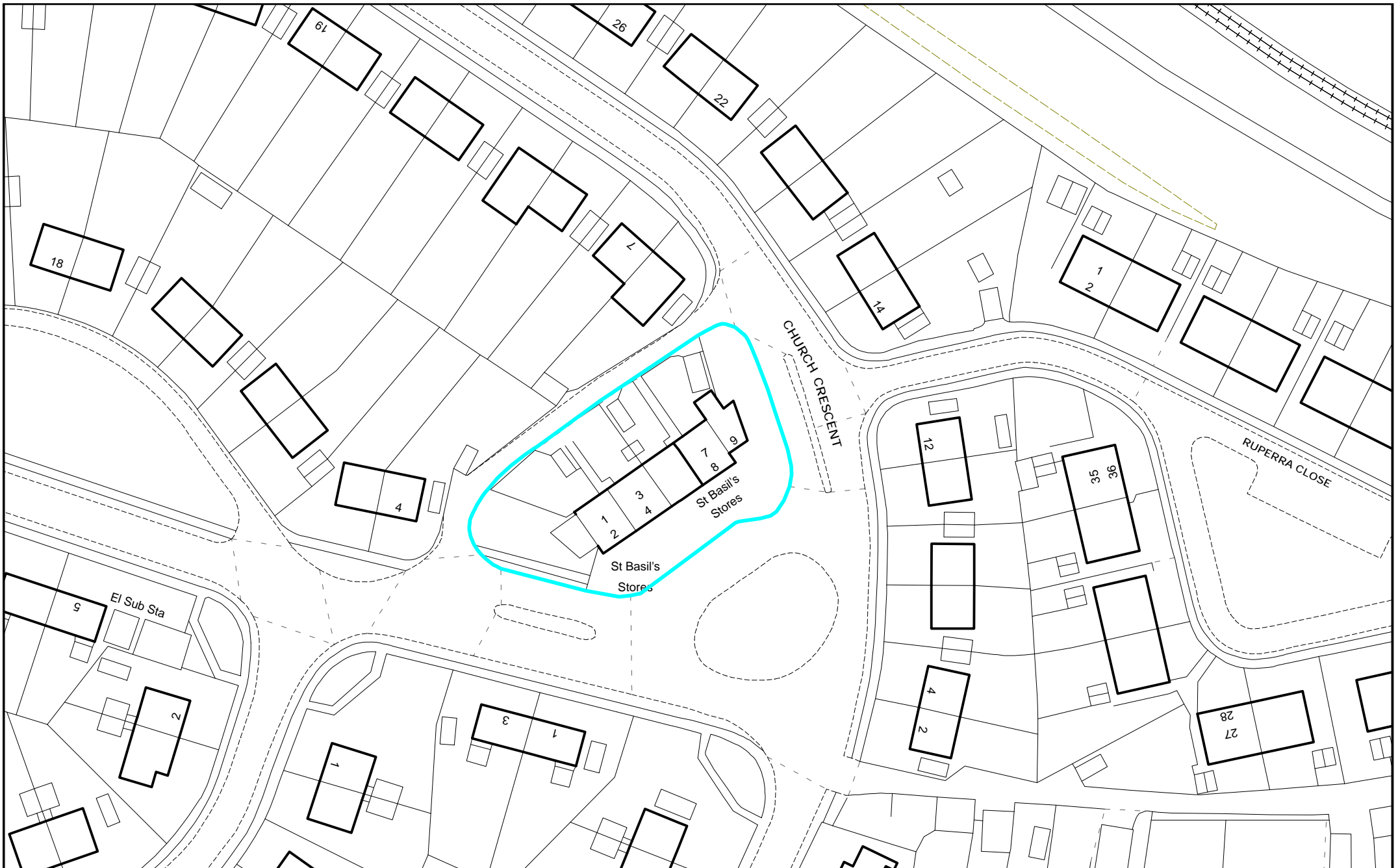
Reproduced from the Ordnance Survey mapping with the permission of the controller of Her Majesty's Stationery Office. (C) Crown Copyright. Unauthorised reproduction infringes Crown Copyright and may lead to prosecution or civil proceedings.

Newport City Council 100024210 (2014)

%  
scale 1:5,000

**DC10**  
**Newport Retail Park, District Centre**

Newport Local Development Plan 2011 - 2026

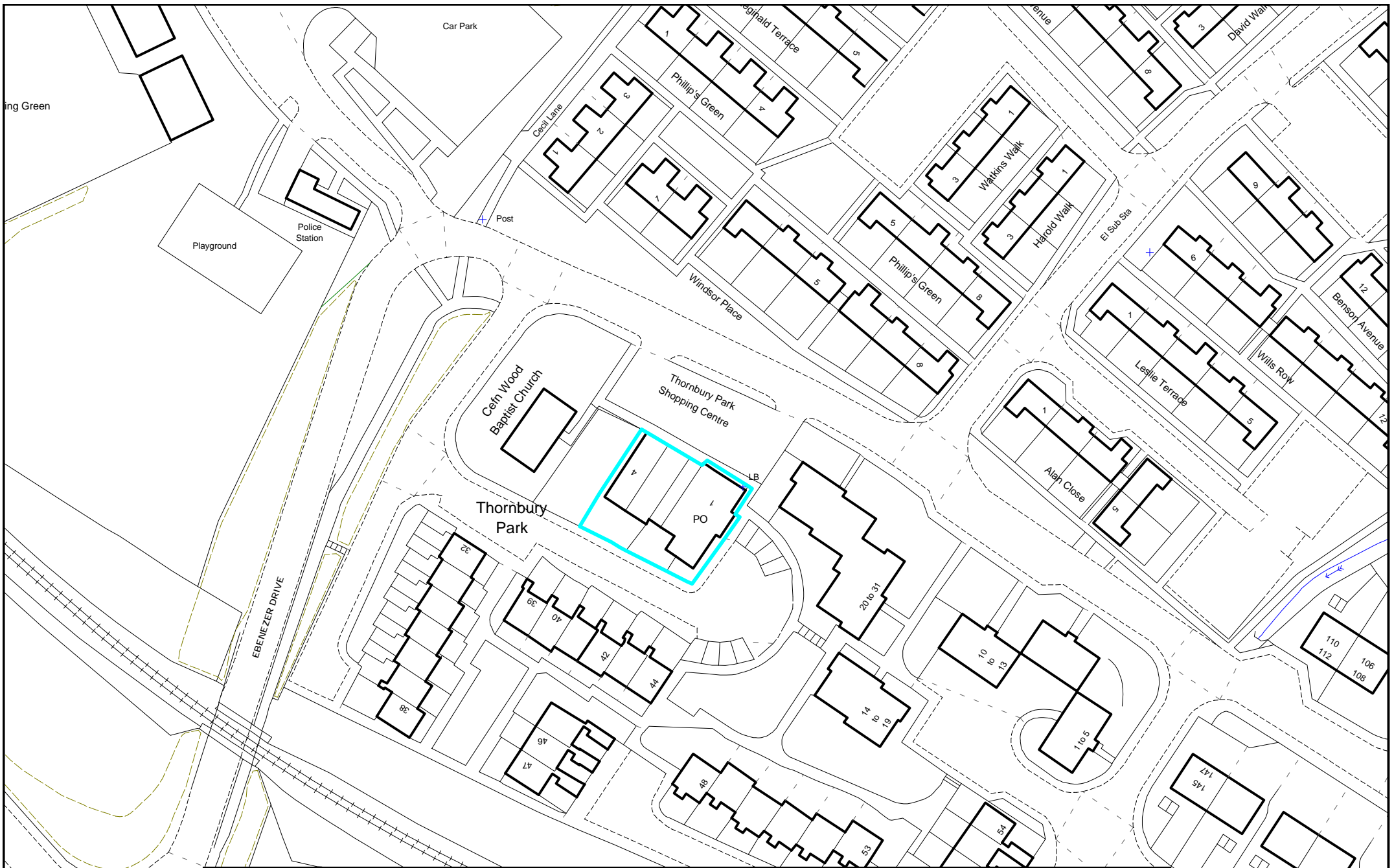


Reproduced from the Ordnance Survey mapping with the permission of the controller of Her Majesty's Stationery Office. (C) Crown Copyright. Unauthorised reproduction infringes Crown Copyright and may lead to prosecution or civil proceedings.  
 Newport City Council 100024210 (2014)

%  
 scale 1:800

**Inset LC1**  
**Laurel Drive, Bassaleg Local Centre**  
 Newport Local Development Plan 2011 - 2026





Reproduced from the Ordnance Survey mapping with the permission of the controller of Her Majesty's Stationery Office. (C) Crown Copyright. Unauthorised reproduction infringes Copyright and may lead to prosecution or civil proceedings.  
Newport City Council 100024210 (2014)

scale 1:1,000

**Inset LC2**  
**Thornbury Park, Highcross Local Centre**  
Newport Local Development Plan 2011 - 2026



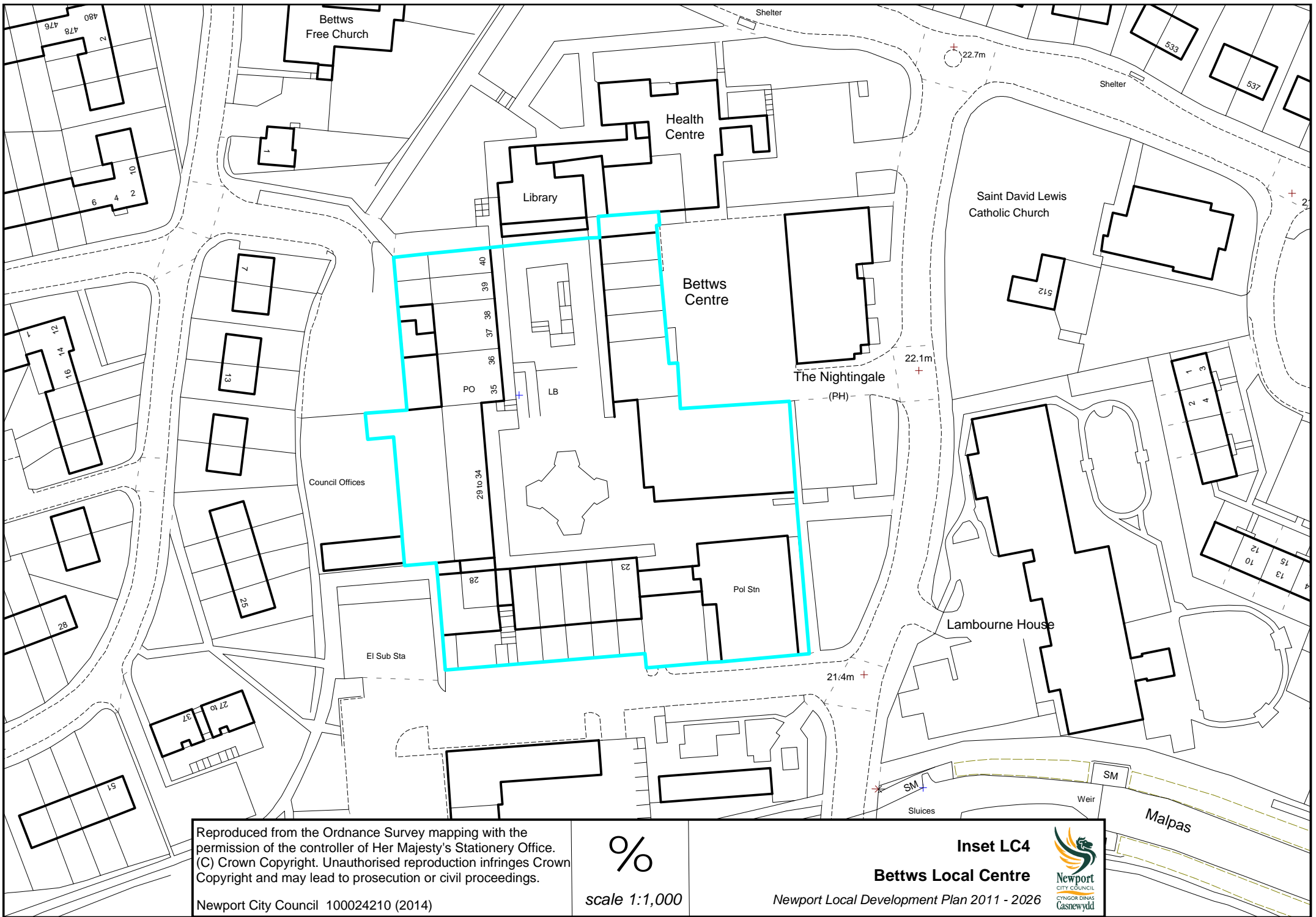


Reproduced from the Ordnance Survey mapping with the permission of the controller of Her Majesty's Stationery Office. (C) Crown Copyright. Unauthorised reproduction infringes Crown Copyright and may lead to prosecution or civil proceedings.  
Newport City Council 100024210 (2014)

%  
scale 1:800

**Inset LC3**  
**Greenfield Stores, Highcross Local Centre**  
Newport Local Development Plan 2011 - 2026





Reproduced from the Ordnance Survey mapping with the permission of the controller of Her Majesty's Stationery Office. (C) Crown Copyright. Unauthorised reproduction infringes Crown Copyright and may lead to prosecution or civil proceedings.  
 Newport City Council 100024210 (2014)

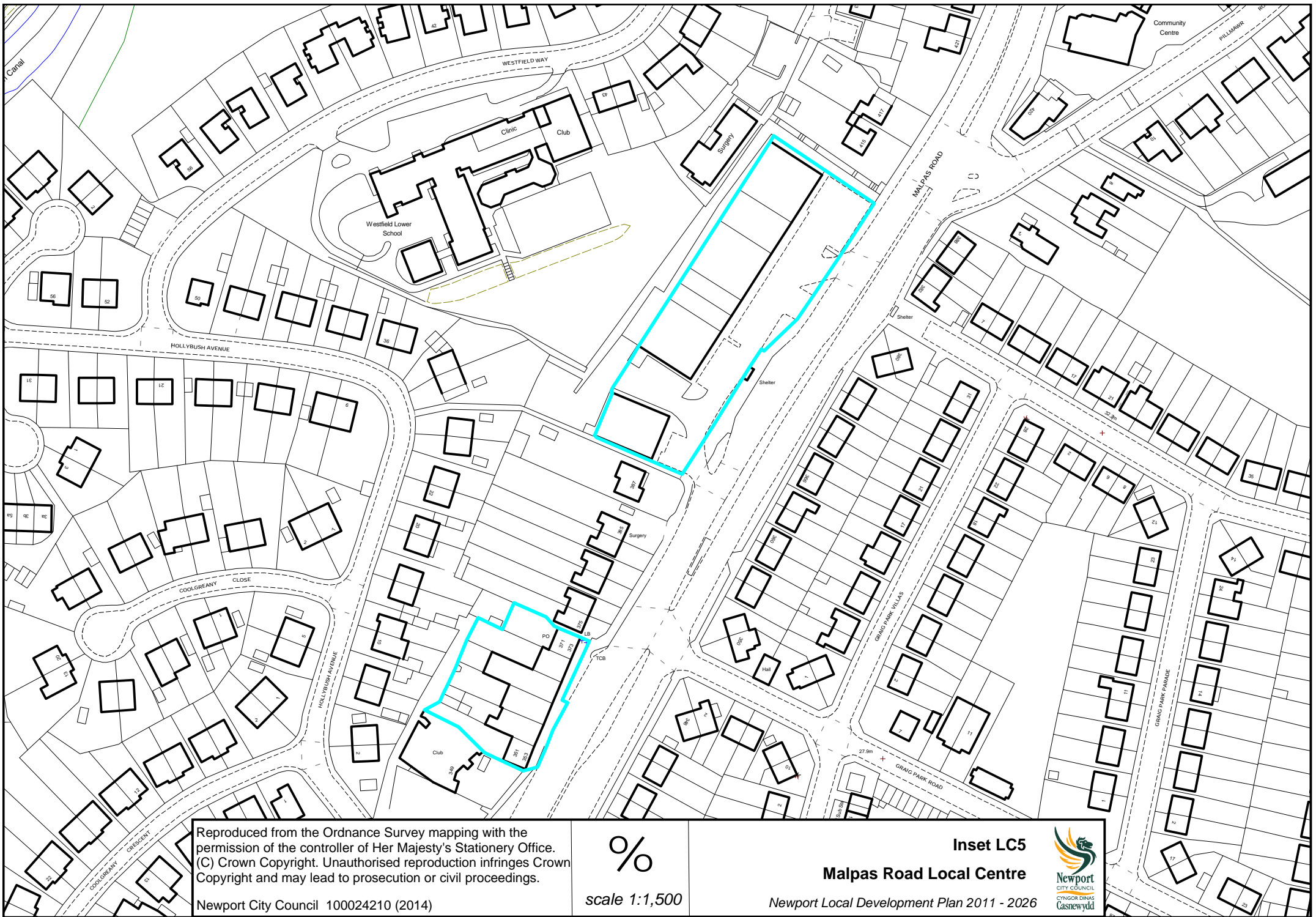
%

scale 1:1,000

**Inset LC4**  
**Bettws Local Centre**  
 Newport Local Development Plan 2011 - 2026







Reproduced from the Ordnance Survey mapping with the permission of the controller of Her Majesty's Stationery Office. (C) Crown Copyright. Unauthorised reproduction infringes Copyright and may lead to prosecution or civil proceedings.

Newport City Council 100024210 (2014)

%

scale 1:1,500

**Inset LC5**  
**Malpas Road Local Centre**  
 Newport Local Development Plan 2011 - 2026





Reproduced from the Ordnance Survey mapping with the permission of the controller of Her Majesty's Stationery Office. (C) Crown Copyright. Unauthorised reproduction infringes Crown Copyright and may lead to prosecution or civil proceedings.

Newport City Council 100024210 (2014)

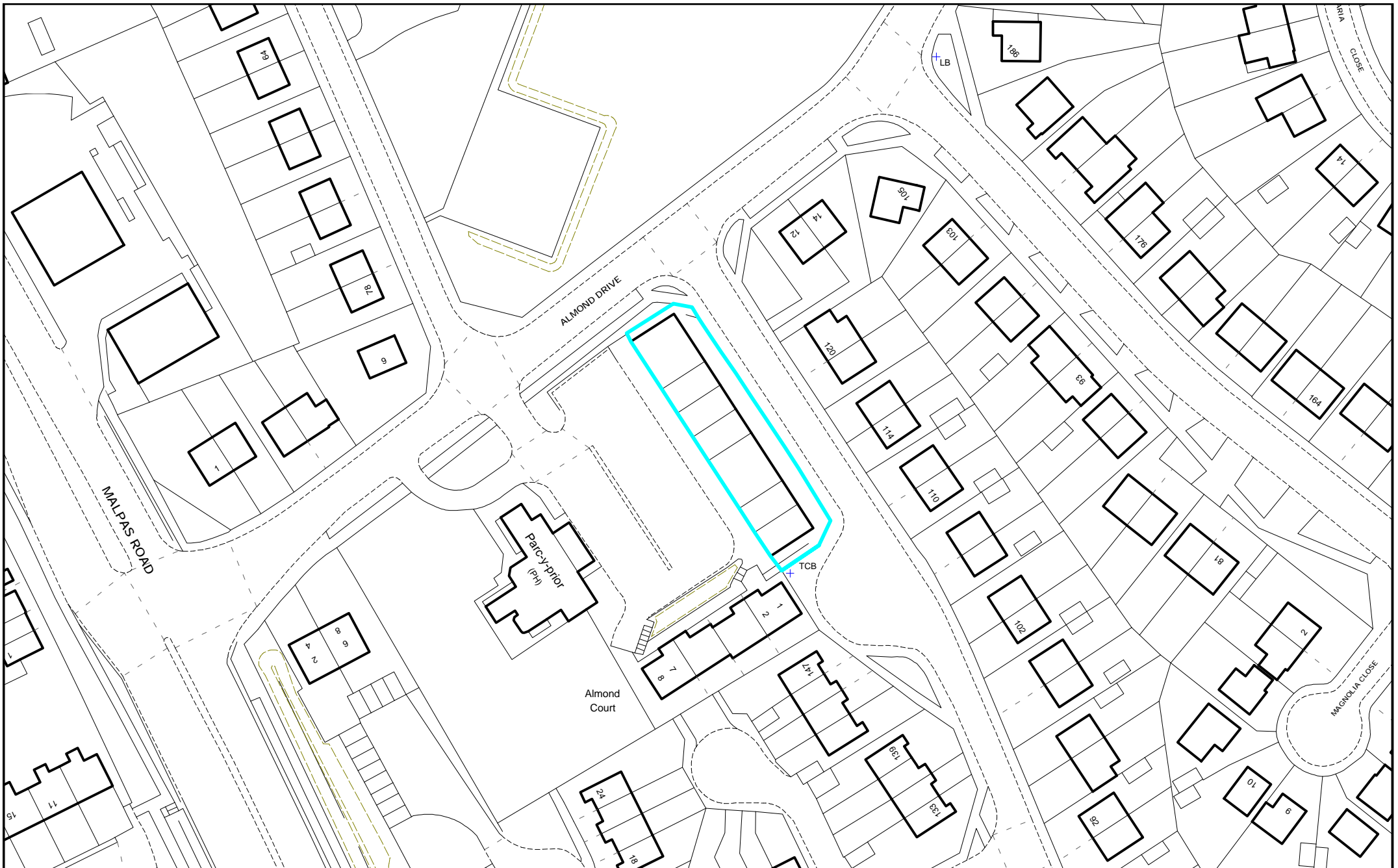
%

scale 1:1,000

**Inset LC6**  
**Russell Drive, Malpas Local Centre**

*Newport Local Development Plan 2011 - 2026*



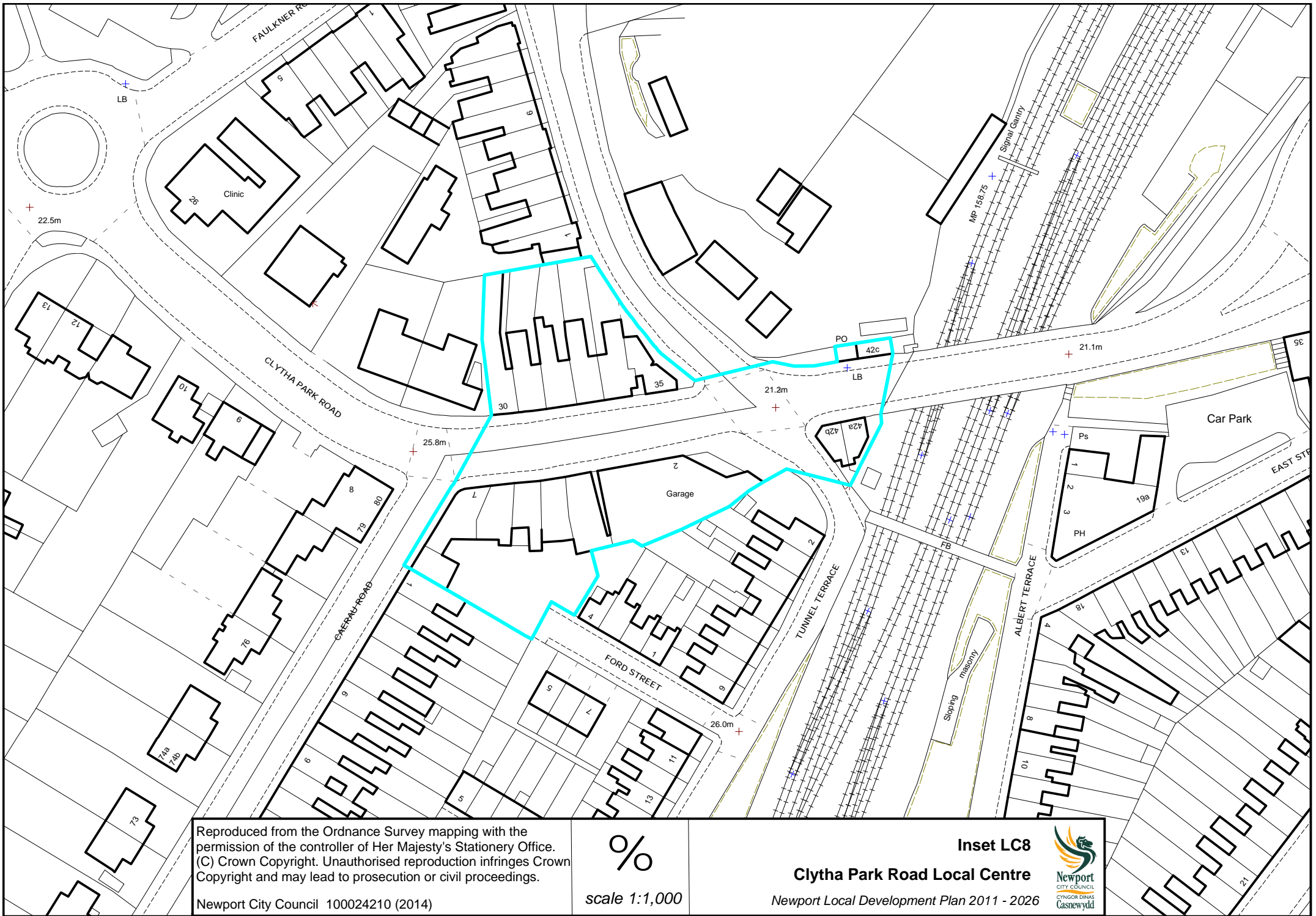


Reproduced from the Ordnance Survey mapping with the permission of the controller of Her Majesty's Stationery Office. (C) Crown Copyright. Unauthorised reproduction infringes Copyright and may lead to prosecution or civil proceedings.  
 Newport City Council 100024210 (2014)

%  
 scale 1:1,000

**Inset LC7**  
**Almond Drive, Malpas Local Centre**  
 Newport Local Development Plan 2011 - 2026





Reproduced from the Ordnance Survey mapping with the permission of the controller of Her Majesty's Stationery Office. (C) Crown Copyright. Unauthorised reproduction infringes Crown Copyright and may lead to prosecution or civil proceedings.  
Newport City Council 100024210 (2014)

%

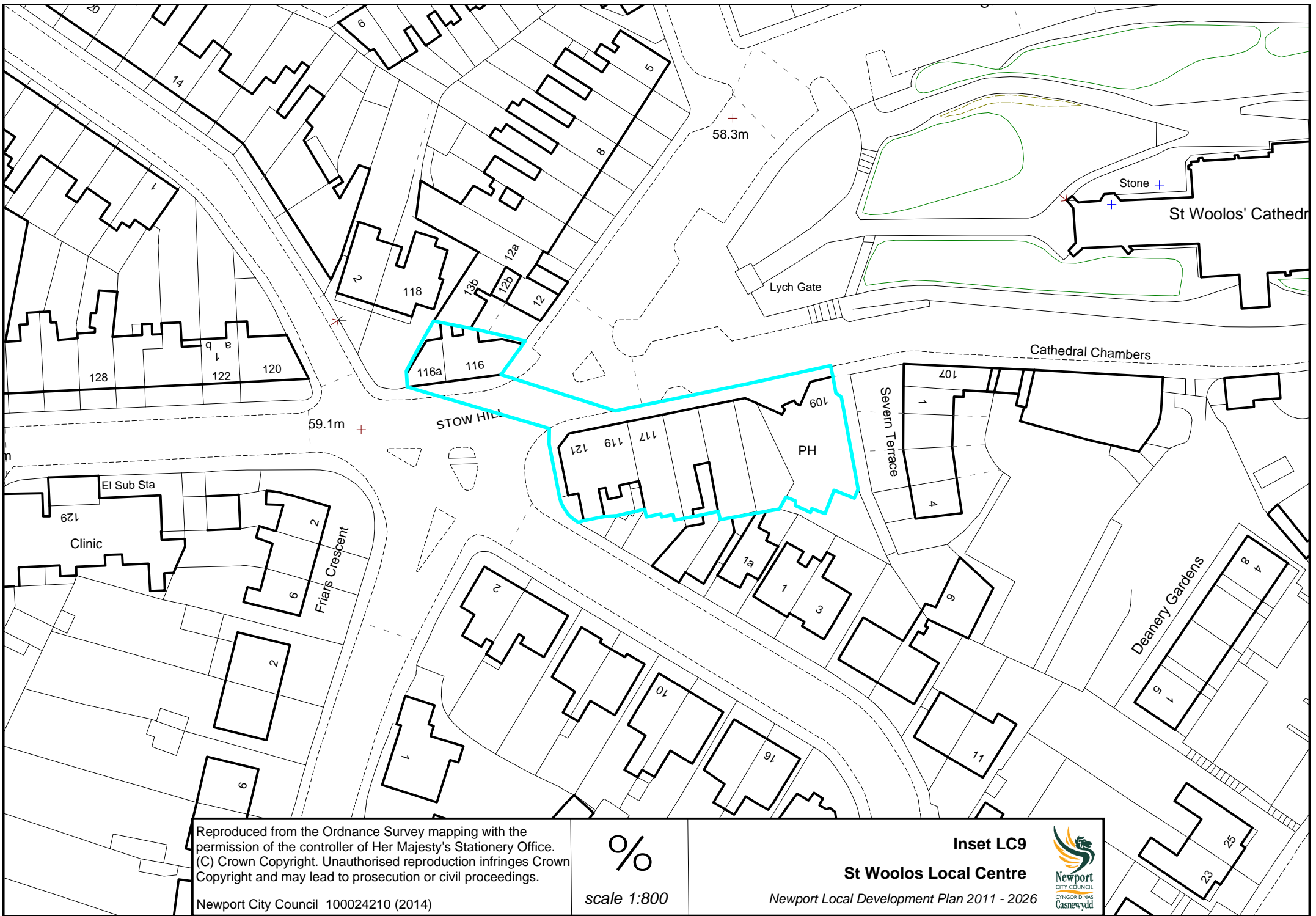
scale 1:1,000

**Inset LC8**

**Clytha Park Road Local Centre**

Newport Local Development Plan 2011 - 2026





Reproduced from the Ordnance Survey mapping with the permission of the controller of Her Majesty's Stationery Office. (C) Crown Copyright. Unauthorised reproduction infringes Crown Copyright and may lead to prosecution or civil proceedings.

Newport City Council 100024210 (2014)

%

scale 1:800

**Inset LC9**  
**St Woolos Local Centre**  
 Newport Local Development Plan 2011 - 2026





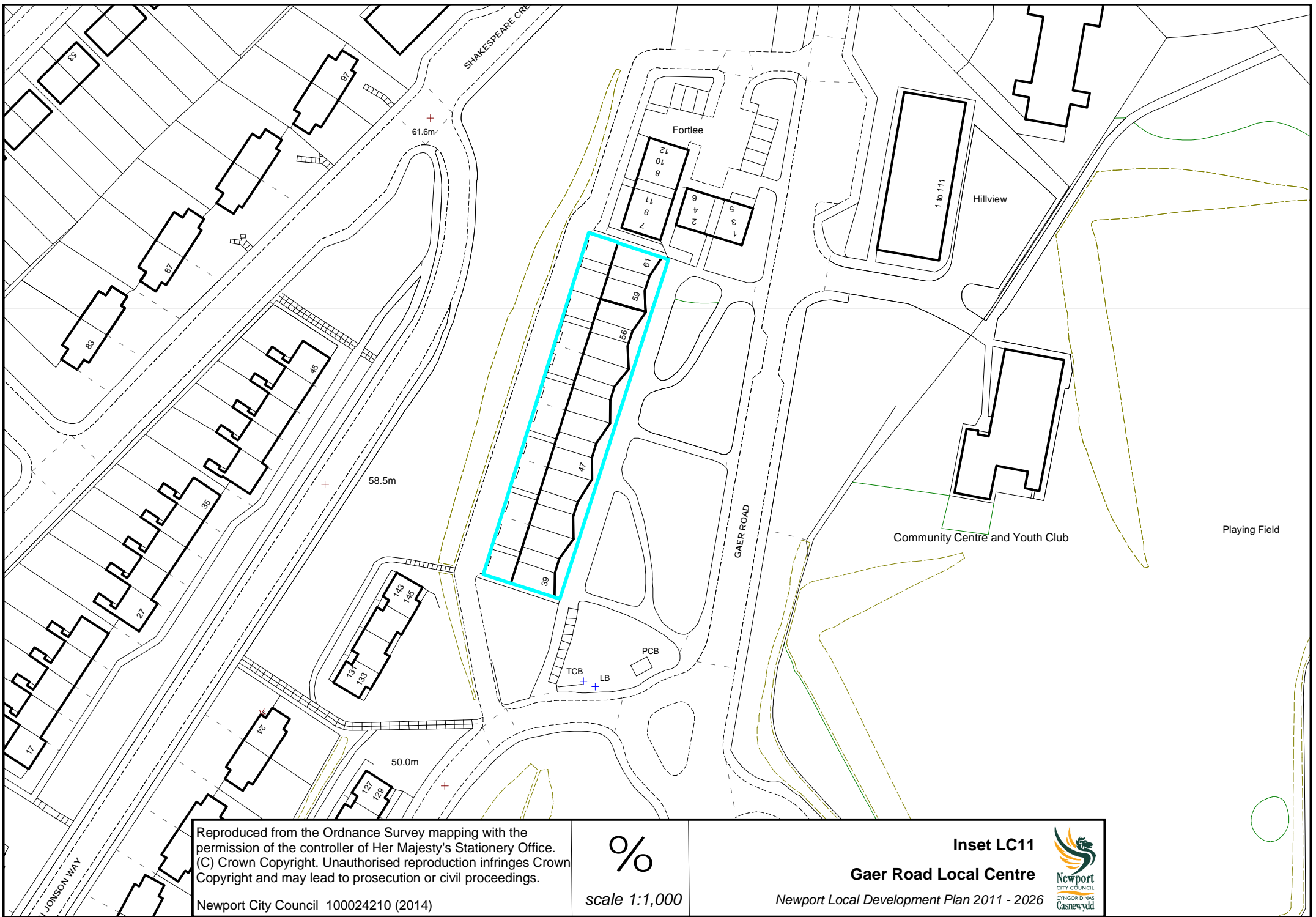
Reproduced from the Ordnance Survey mapping with the permission of the controller of Her Majesty's Stationery Office. (C) Crown Copyright. Unauthorised reproduction infringes Crown Copyright and may lead to prosecution or civil proceedings.  
Newport City Council 100024210 (2014)

%  
scale 1:800

**Inset LC10**  
**Bassaleg Road Local Centre**  
Newport Local Development Plan 2011 - 2026



Centrica Lodge

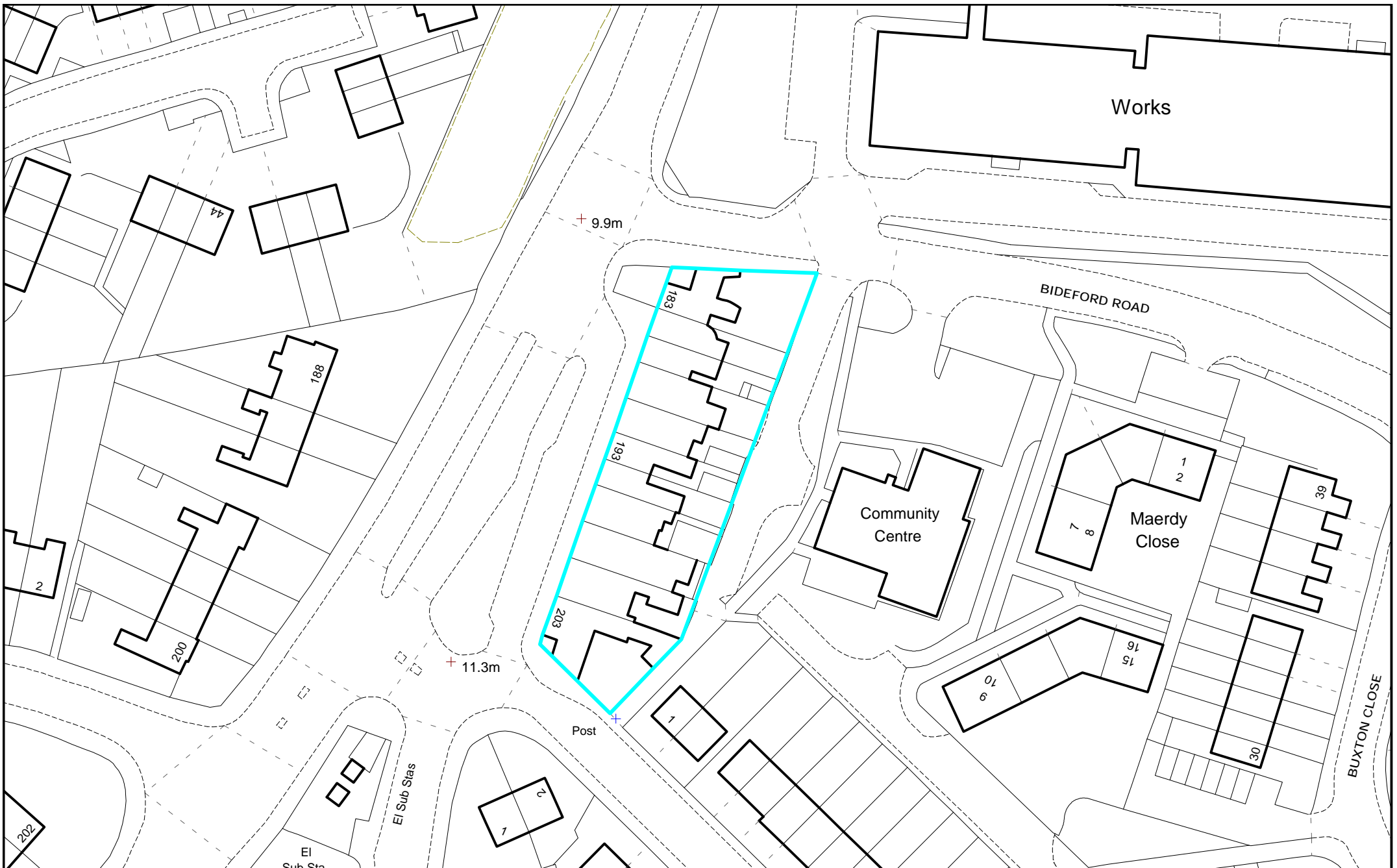


Reproduced from the Ordnance Survey mapping with the permission of the controller of Her Majesty's Stationery Office. (C) Crown Copyright. Unauthorised reproduction infringes Crown Copyright and may lead to prosecution or civil proceedings.  
Newport City Council 100024210 (2014)

%  
scale 1:1,000

**Inset LC11**  
**Gaer Road Local Centre**  
Newport Local Development Plan 2011 - 2026

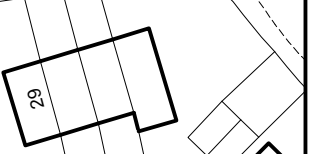




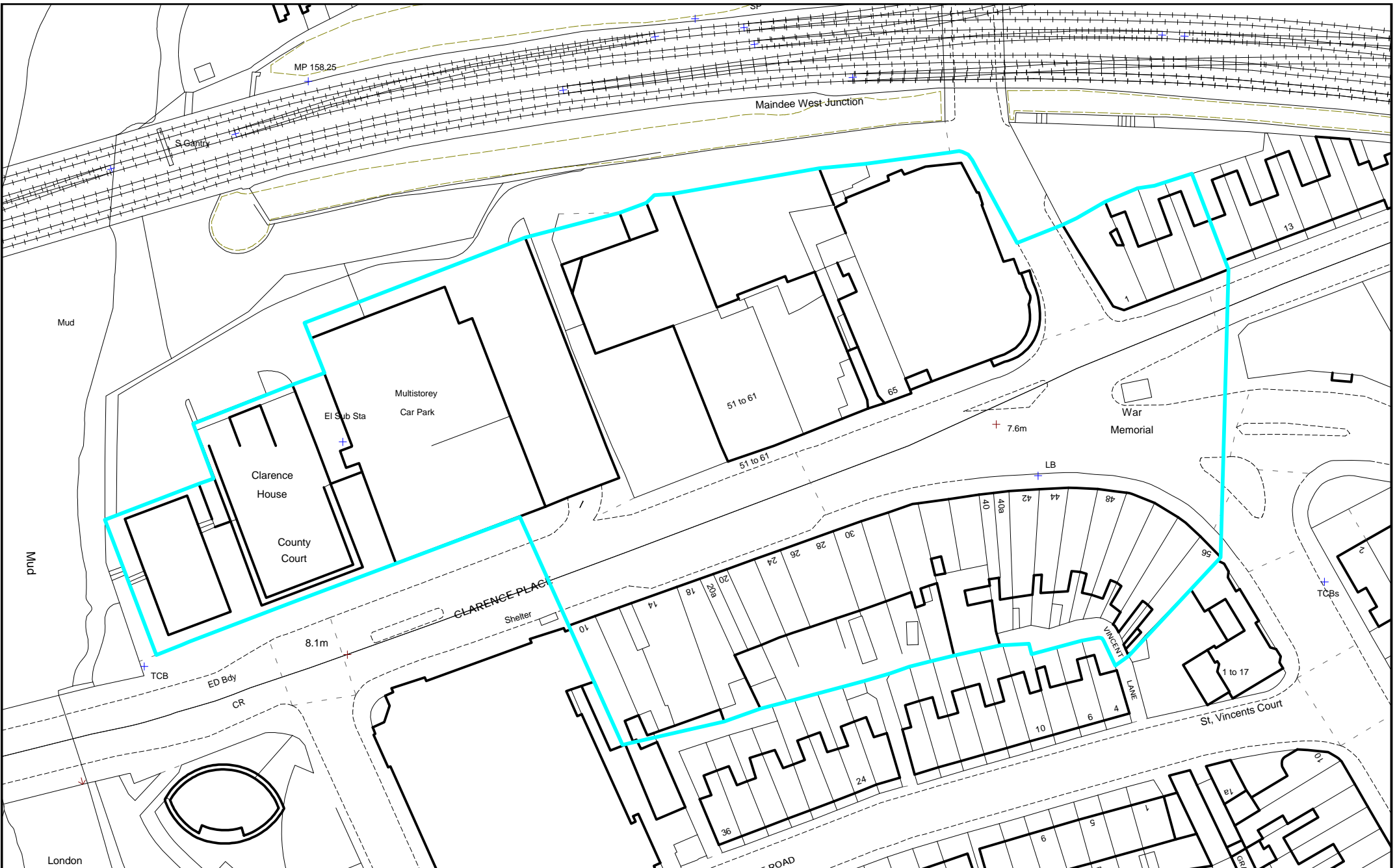
Reproduced from the Ordnance Survey mapping with the permission of the controller of Her Majesty's Stationery Office. (C) Crown Copyright. Unauthorised reproduction infringes Crown Copyright and may lead to prosecution or civil proceedings.  
 Newport City Council 100024210 (2014)

%  
 scale 1:800

**Inset LC12**  
**Cardiff Road Local Centre**  
 Newport Local Development Plan 2011 - 2026





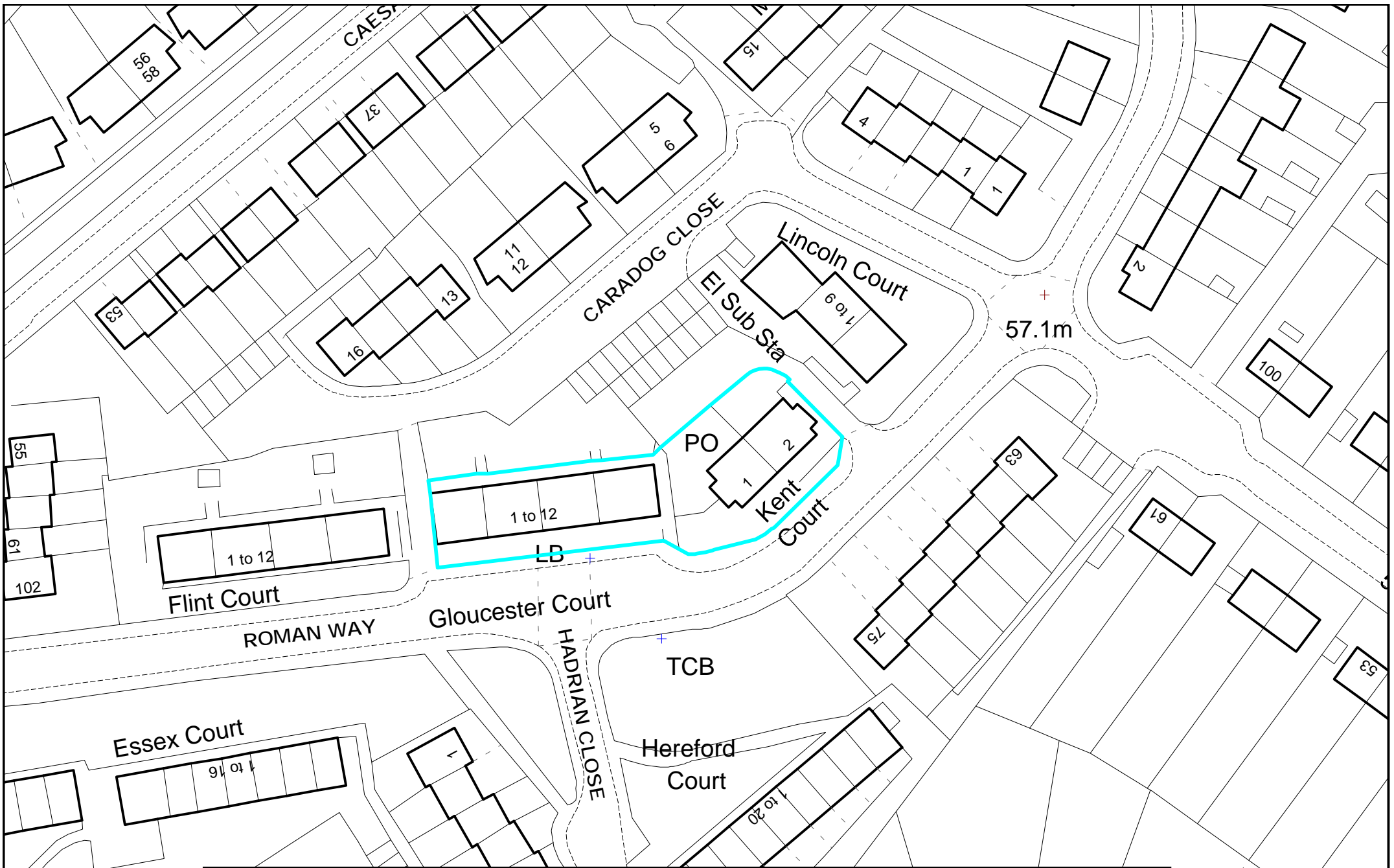


Reproduced from the Ordnance Survey mapping with the permission of the controller of Her Majesty's Stationery Office. (C) Crown Copyright. Unauthorised reproduction infringes Crown Copyright and may lead to prosecution or civil proceedings.  
Newport City Council 100024210 (2014)

%  
scale 1:1,000

**Inset LC13**  
**Clarence Place Local Centre**  
Newport Local Development Plan 2011 - 2026



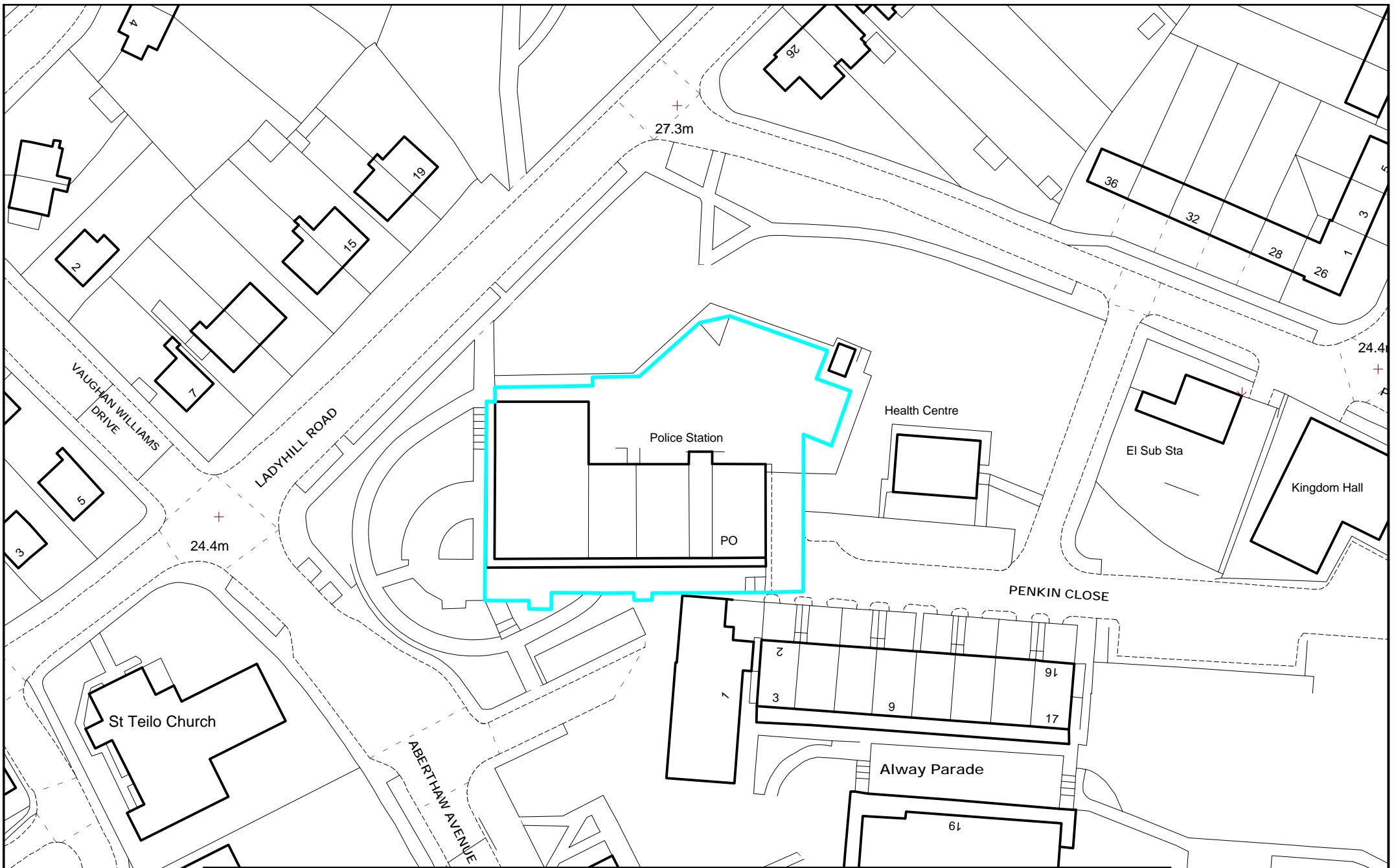


Reproduced from the Ordnance Survey mapping with the permission of the controller of Her Majesty's Stationery Office. (C) Crown Copyright. Unauthorised reproduction infringes Crown Copyright and may lead to prosecution or civil proceedings.  
Newport City Council 100024210 (2014)

%  
scale 1:800

**Inset LC14**  
**Roman Way, Caerleon Local Centre**  
Newport Local Development Plan 2011 - 2026





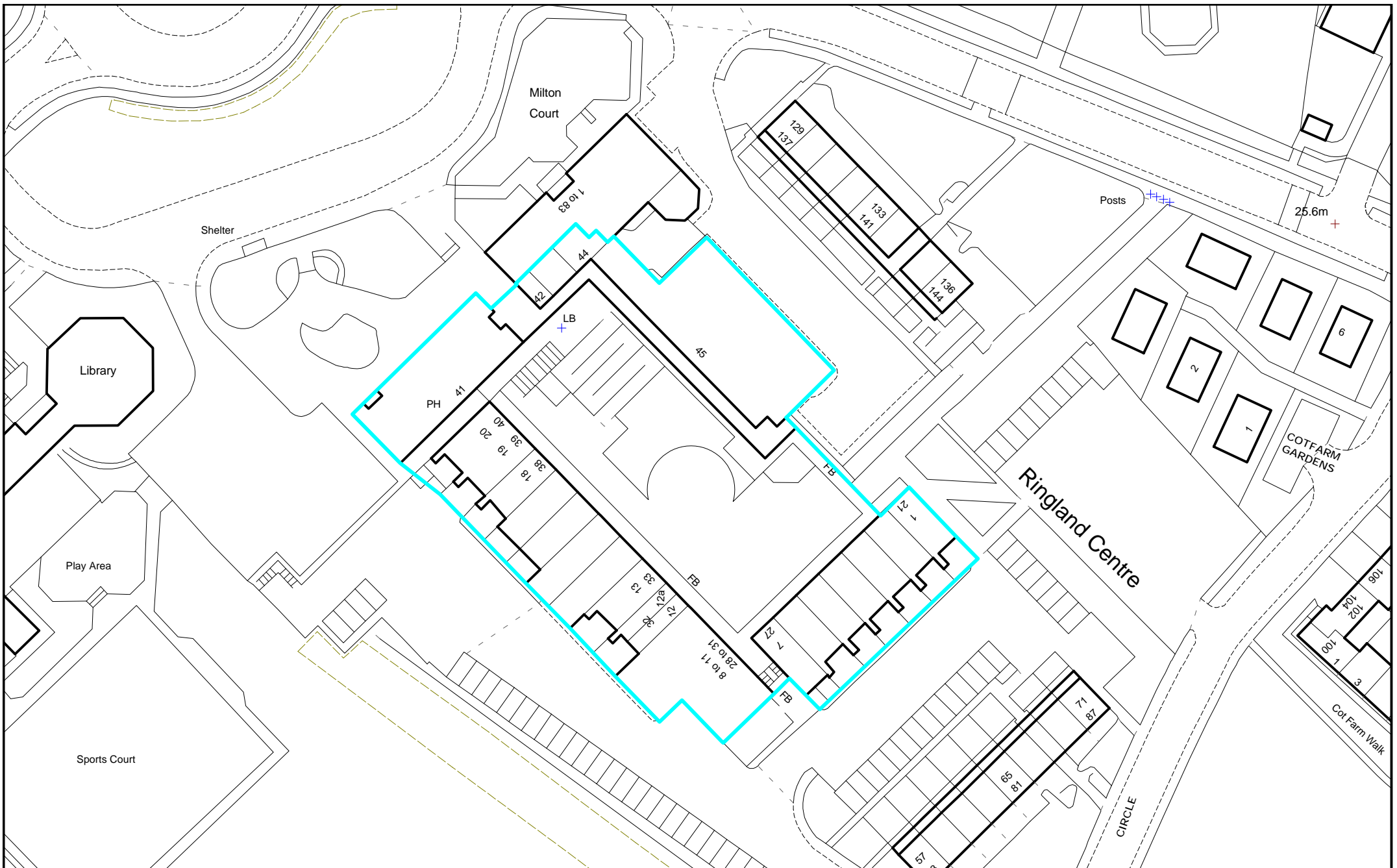
Reproduced from the Ordnance Survey mapping with the permission of the controller of Her Majesty's Stationery Office. (C) Crown Copyright. Unauthorised reproduction infringes Crown Copyright and may lead to prosecution or civil proceedings.  
Newport City Council 100024210 (2014)

%

scale 1:800

**Inset LC15**  
**Alway Local Centre**  
Newport Local Development Plan 2011 - 2026





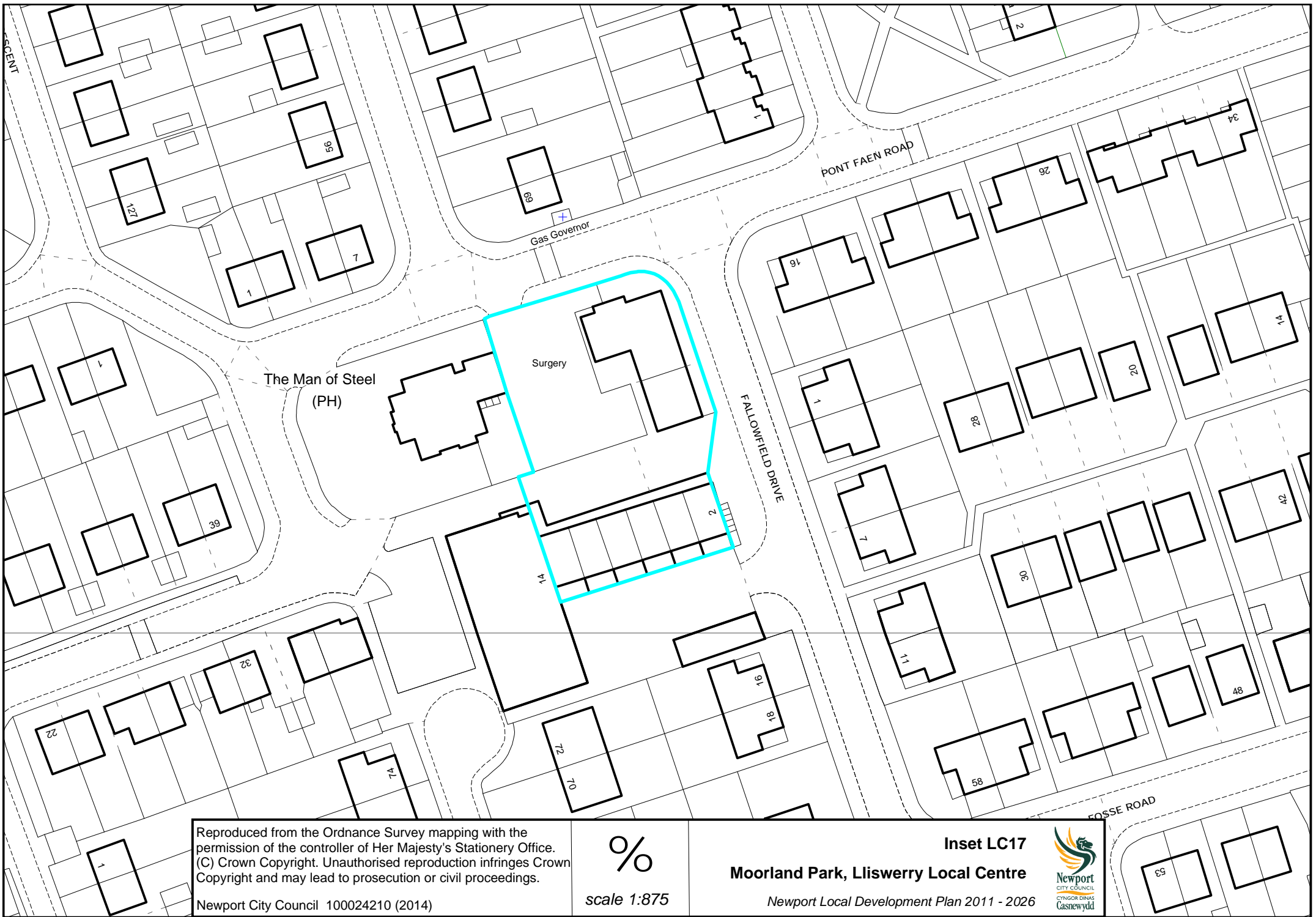
Reproduced from the Ordnance Survey mapping with the permission of the controller of Her Majesty's Stationery Office. (C) Crown Copyright. Unauthorised reproduction infringes Crown Copyright and may lead to prosecution or civil proceedings.  
Newport City Council 100024210 (2014)

%

scale 1:875

**Inset LC16**  
**Ringland Local Centre**  
Newport Local Development Plan 2011 - 2026



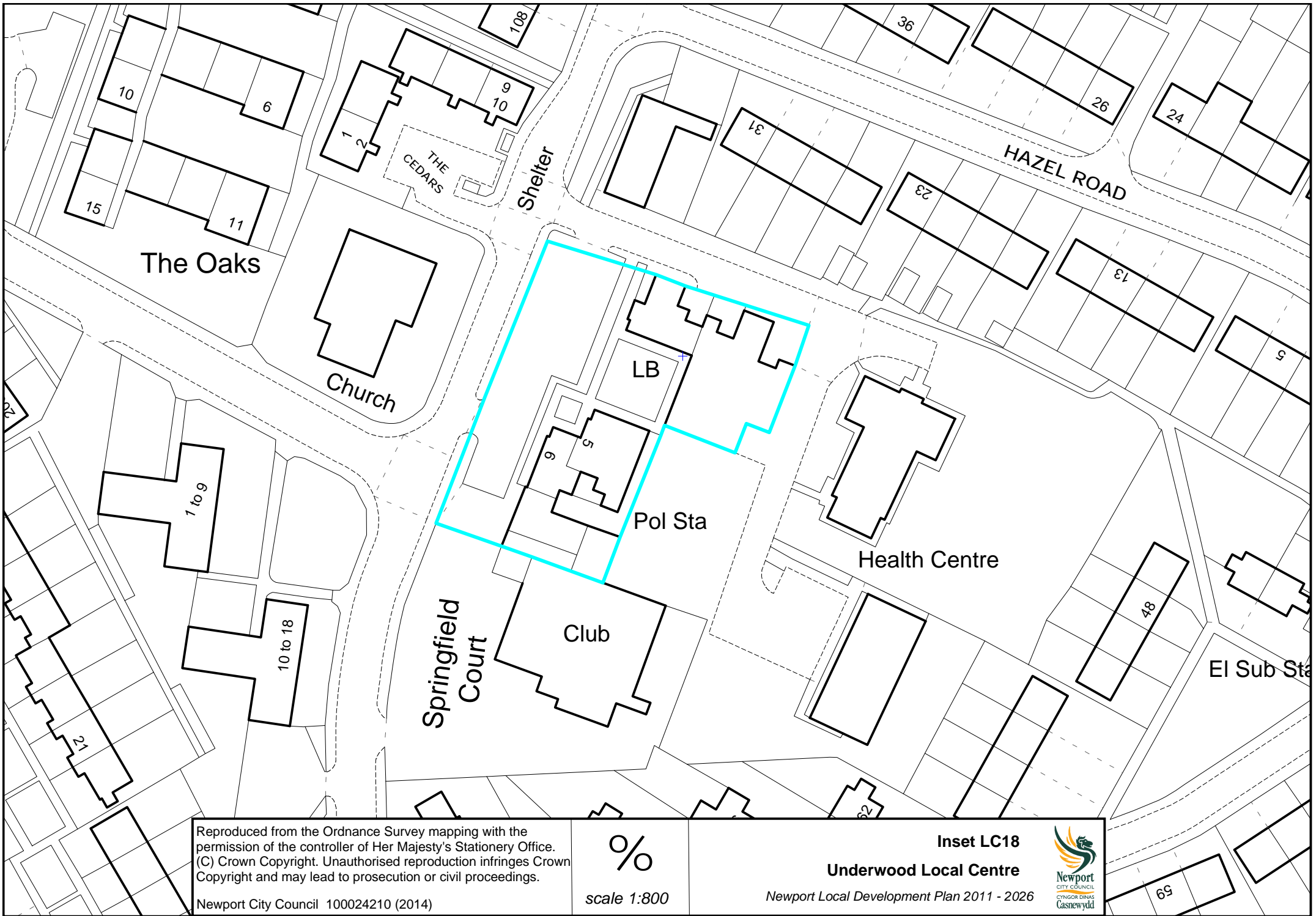


Reproduced from the Ordnance Survey mapping with the permission of the controller of Her Majesty's Stationery Office. (C) Crown Copyright. Unauthorised reproduction infringes Crown Copyright and may lead to prosecution or civil proceedings.  
Newport City Council 100024210 (2014)

%  
scale 1:875

**Inset LC17**  
**Moorland Park, Lliswerry Local Centre**  
Newport Local Development Plan 2011 - 2026





Reproduced from the Ordnance Survey mapping with the permission of the controller of Her Majesty's Stationery Office. (C) Crown Copyright. Unauthorised reproduction infringes Crown Copyright and may lead to prosecution or civil proceedings.  
Newport City Council 100024210 (2014)

%  
scale 1:800

**Inset LC18**  
**Underwood Local Centre**  
Newport Local Development Plan 2011 - 2026



LC19 – Former Alcan Site (H54)

LC20 – Glan Llyn (H47)

LC21 – Llanwern Village (H3)

Local Centres for LC19 – Former Alcan Site (H54) and LC20 – Glan Llyn (H47) are shown indicatively on the Proposals Plans and on Inset 4 (formerly Inset 9) for LC21 – Llanwern Village (H3).