



Candidate Site Submissions for Allt-y-Yn

Site Ref No.	Site Name	Description	Ward	Representor	Agent	Easting Northing	Site Plan	Detailed site information
299.C1	Allt yr yn	Proposed tourist, visitor accommodation and low density residential development on 29.46ha	Allt-Yr-Yn	Beaton Thomas Scarlioli		328955 188274	Site Plan	Site Information
1232.C1	Queens Hill school	Proposed existing educational use and residential development on 4.44ha	Allt-Yr-Yn	R E Phillips and partners	Boyer Planning	330706 188578	Site Plan	Site Information




Candidate Site Submissions for Alway

Site Ref No.	Site Name	Description	Ward	Representor	Agent	Easting Northing	Site Plan	Detailed site information
155.C4	Alway Clinic	Proposed residential mixed use development on 0.13ha	Alway	Welsh Health Estates and Gwent Healthcare Trust	Asbri Planning	334305 187848	Site Plan	Site Information



Candidate Site Submissions for Bettws

Site Ref No.	Site Name	Description	Ward	Representor	Agent	Easting Northing	Site Plan	Detailed site information
1117.C1	Llwynhaid Farm (1)	Proposed residential development on 28.4ha	Bettws, Rogerstone	Richard Herbert	Boyer Planning	328130 190243	Site Plan	Site Information
1117.C2	Llwynhaid Farm (2)	Proposed residential development on 15.58ha	Bettws, Rogerstone	Richard Herbert	Boyer Planning	328129 190245	Site Plan	Site Information



Candidate Site Submissions for Caerleon

Site Ref No.	Site Name	Description	Ward	Representor	Agent	Easting Northing	Site Plan	Detailed site information
155.C1	St Cadocs	Proposed reuse development on 18.67ha	Caerleon	Welsh Health Estates and Gwent Healthcare Trust	Asbri Planning	333165 190918	Site Plan	Site Information
300.C1	Penrhos	Proposed tourist, recreation, employment and residential development on 110.1ha	Caerleon	Beaton Thomas Scarlioli		334161 191987	Site Plan	Site Information
303.C1	Broadway farm	Proposed development on 3.73ha	Caerleon	R and M Haines	Derek Prosser Associates	333847 190240	Site Plan	Site Information
1501.C1	Land adjacent to 7 Parkwood close, Caerleon	Proposed residential development on 1.29ha	Caerleon	Mrs Binnersley	Asbri Planning	332083 191103	Site Plan	Site Information
1525.C2	Cambria Close	Proposed residential development on 0.39ha	Caerleon	Newport City Council Estates Department		334124 190886	Site Plan	Site Information


1596.C1	Christchurch Road	Proposed development on 1.247ha	Caerleon	A C Stafford, Williams School Charity		334513 189075	Site Plan	Site Information
1623.C1	Celtic Manor	Proposed mixed use development on 587.5ha	Caerleon Langstone Ringland	Celtic Manor Resort	Tribal MJP	336142 191009	Site Plan	Site Information
1665.C1	Park Farm, Caerleon	Proposed mixed use development on 81.63ha	Caerleon	Cordea Savills	Savills (L&P) Ltd	332254 191449	Site Plan	Site Information
2071.C1	Christchurch road, Christchurch	Proposed residential and nature reserve development on 0.14ha	Caerleon	Mr D Harhy	Dr C Powell	334728 189283	Site Plan	Site Information




Candidate Site Submissions for Graig

Site Ref No.	Site Name	Description	Ward	Representor	Agent	Easting Northing	Site Plan	Detailed site information
28.C1	Tredegar Park Golf Course	Proposed residential development on 40.58ha	Graig	Newbridge construction ltd	Boyer Planning	327852 186495	Site Plan	Site Information
28.C5	Bassaleg Sidings (1)	Proposed mixed residential development on 2.75ha	Graig	Newbridge construction ltd	Boyer Planning	327589 187286	Site Plan	Site Information
28.C6	Bassaleg Sidings (1)	Proposed Elderly Accommodation development on 2.75ha	Graig	Newbridge construction ltd	Boyer Planning	327589 187286	Site Plan	Site Information
65.C2	Pentrepoeth, (Redrow)	Proposed residential, and associated uses, development on 10.14ha	Graig	Redrow Homes		327077 186589	Site Plan	Site Information
144.C1	Penylan Road, Pentrepoeth	Proposed residential development on 6.61ha	Graig	Kirsty Maguire		326785 186409	Site Plan	Site Information
1445.C1	Bassaleg Ambulance Station	Proposed residential development on 0.13ha	Graig	Welsh Ambulance Service NHS Trust	White Young Green Planning and Design	328013 181043	Site Plan	Site Information

1525.C6	Court Crescent, Bassaleg	Proposed residential development on 3.65ha	Graig	Newport City Council Estates Department		327569 186644	Site Plan	Site Information
1602.C1	Adjacent to Forge Lane	Proposed cycle path development on 1.61ha	Graig	Sustrans		327977 186523	Site Plan	Site Information
1666.C1	The Griffin (2)	Proposed residential, education and leisure development on 10.27ha	Graig	Mrs H E Murray	Boyer Planning	327231 186559	Site Plan	Site Information
1666.C2	The Griffin (1)	Proposed education and leisure development on 23.61ha	Graig	Mrs H E Murray	Boyer Planning	327076 186589	Site Plan	Site Information
2072.C1	Glochwen, Rhiwderin (1)	Proposed residential and open space development on 14.93ha	Graig	Newbridge Estates ltd	Boyer Planning	326462 187550	Site Plan	Site Information
2072.C2	Glochwen, Rhiwderin (2)	Proposed residential and open space development on 10.38ha	Graig	Newbridge Estates ltd	Boyer Planning	326462 187550	Site Plan	Site Information
2072.C3	Glochwen, Rhiwderin (3)	Proposed residential and open space	Graig	Newbridge Estates ltd	Boyer Planning	326175 187517	Site Plan	Site Information



development on
1.37ha




Candidate Site Submissions for Langstone

Site Ref No.	Site Name	Description	Ward	Representor	Agent	Easting Northing	Site Plan	Detailed site information
51.C1	Market Road Green, Parc Seymour	Proposed retention of green space on 0.13ha	Langstone	Penhow Community Council		340659 191843	Site Plan	Site Information
51.C2	Penhow Recreation Ground, Parc Seymour	Proposed retention of green space on 1.42ha	Langstone	Penhow Community Council		340724 191489	Site Plan	Site Information
51.C3	Greenmeadow Drive Green Space, Parc Seymour	Proposed retention of green space on 0.12ha	Langstone	Penhow Community Council		340581 191628	Site Plan	Site Information
51.C4	Rockfield Glade Green, Parc Seymour	Proposed retention of green space on 0.32ha	Langstone	Penhow Community Council		340886 191553	Site Plan	Site Information
132.C1	Oak Court, Langstone	Proposed mixed use development on 26.22ha	Langstone	Oak Court Ltd	Harmers Ltd	337630 190323	Site Plan	Site Information
250.C1	Llanwern, Underwood	Proposed residential development on 156.84ha	Llanwern, Langstone	Persimmon Homes (South Wales) Ltd and WAG	White Young Green Planning and Design	337954 188907	Site Plan	Site Information

333.C1	North east of Coldra	Proposed leisure, recreation and commercial development on 1.16ha	Langstone	R and J Duthie	Derek Prosser Associates	336149 189852	Site Plan	Site Information
1341.C1	Parc seymour south	Proposed residential and open space development on 5.95ha	Langstone	Mr M G Weekes	Harmers ltd	341039 191545	Site Plan	Site Information
1343.C1	Oak Court, Langstone	Proposed mixed use (predominantly residential) development on 29.52ha	Langstone	Oak Court Estates (langstone Mon) ltd	Robertson Francis Partnership	337630 190323	Site Plan	Site Information
1400.C1	Ford Farm (Large Site)	Proposed residential development on 22.48ha	Langstone	A and L Duthie	Derek Prosser Associates	338111 189883	Site Plan	Site Information
1400.C2	Ford Farm (Small Site)	Proposed residential development on 16.15ha	Langstone	A and L Duthie	Derek Prosser Associates	338111 189883	Site Plan	Site Information
1468.C1	Land to the west of Parc Seymour	Proposed residential and open space development on 7.59ha	Langstone	Johnsey Developments	Harmers ltd	340552 191854	Site Plan	Site Information
1623.C1	Celtic Manor	Proposed mixed	Langstone	Celtic Manor	Tribal MJP	336142	Site Plan	Site

		use development on 587.5ha	Ringland Caerleon	Resort		191009		Information
1668.C1	Magor Road Nurseries	Proposed residential development on 0.6ha	Langstone	I Neale	Derek Prosser Associates	338349 190075	Site Plan	Site Information
2007.C1	Tregarn Road	Proposed residential development on 0.05ha	Langstone	Mr C Garnett	Building Design Services	338993 190941	Site Plan	Site Information
2049.C1	Meadowlands Close	Proposed residential development on 0.98ha	Langstone	Robert Davies MBE	RPS Planning and Development	340483 191486	Site Plan	Site Information
2051.C1	Langstone Court Road	Proposed community centre and associated facilities on 1.74ha	Langstone	Tony Haycock		337346 189747	Site Plan	Site Information
2059.C1	South View, Llanvaches	Proposed protection of open space on 0.13ha	Langstone	Llanvaches Community Council		343221 191760	Site Plan	Site Information
2059.C2	St Dyfrigs, Llanvaches	Proposed protection of current use on 0.26ha	Langstone	Llanvaches Community Council		343394 191740	Site Plan	Site Information
2059.C3	The Village Green, Llanvaches	Proposed protection of open space on	Langstone	Llanvaches Community Council		343436 191787	Site Plan	Site Information


		0.06ha						
2059.C4	The Recreation Field, Llanvaches	Proposed protection of open space on 0.53ha	Langstone	Llanvaches Community Council		343307 191873	Site Plan	Site Information
2059.C5	Playing field adjacent Millbrook Lane	Proposed protection of open space on 0.29ha	Langstone	Llanvaches Community Council		343578 191894	Site Plan	Site Information
2074.C1	Rock Farm	Proposed residential development on 8.32ha	Langstone	Mr R T Crellin	Bruton Knowles	342731 191336	Site Plan	Site Information
2077.C1	Woodlands, Magor Road	Proposed residential development on 0.24ha	Langstone	Mr Mrs R Bowman		338614 190013	Site Plan	Site Information



Candidate Site Submissions for Llanwern

Site Ref No.	Site Name	Description	Ward	Representor	Agent	Easting Northing	Site Plan	Detailed site information
65.C1	Llanwern, West of Langstone Lane	Proposed residential, and associated uses, development on 1.43ha	Llanwern	Redrow Homes		336817 188869	Site Plan	Site Information
250.C1	Llanwern, Underwood	Proposed residential development on 156.84ha	Llanwern, Langstone	Persimmon Homes (South Wales) Ltd and WAG	White Young Green Planning and Design	337954 188907	Site Plan	Site Information
329.C1	Quay point, Magor	Proposed employment development on 6.84ha	Llanwern	Attewell and Gardner	Bruton Knowles	340904 187397	Site Plan	Site Information
1420.C1	Llanwern Steelworks	Proposed mix of uses including; commercial, industrial, waste, employment, energy and residential development on 589.1ha	Llanwern	Corus Uk Ltd	GVA Grimley Ltd	337771 186108	Site Plan	Site Information
1425.C1	South Row, Redwick	Proposed residential development on 0.49ha	Llanwern	Paul James Cromwell		341829 184406	Site Plan	Site Information
1466.C1	Llanwern/Glan	Proposed mixed use	Llanwern	St Modwen	GVA Grimley	336029	Site	Site


	Llyn	urban extension, including residential, open space, retail, educational and commercial development on 251.4ha		Developments	ltd	186786	Plan	Information
1525.C4	Woodland Site, Ringland	Proposed residential development on 7.8ha	Llanwern	Newport City Council Estates Department		335942 187996	Site Plan	Site Information
1633.C1	South of Greenstreet Farm, South Row, Redwick	Proposed boundary extension on 0.78ha	Llanwern	Mrs H Ward		341784 184372	Site Plan	Site Information
1654.C1	Airport	Proposed airport development on 1664.9ha	Llanwern	Peter C Greed		339017 188114	Site Plan	Site Information
1669.C1	South of Europark	Proposed employment/business development on 17.26ha	Llanwern	Trustees of F H James (deseaced)	RPS Planning and Development	340431 185972	Site Plan	Site Information
2064.C1	The Old Rectory, Bishton	Proposed residential development on 1.21ha	Llanwern	Mr J Farkas	Harmers ltd	338716 187351	Site Plan	Site Information



Candidate Site Submissions for Liswerry

Site Ref No.	Site Name	Description	Ward	Representor	Agent	Easting Northing	Site Plan	Detailed site information
76.C1	Nash College	Proposed continued educational use, or reuse on 5.37ha	Liswerry	Coleg Gwent	RPS Planning and Development	334111 186528	Site Plan	Site Information
169.C1	Solutia Fields	Proposed Industrial or Commercial development on 46.68ha	Liswerry	R E Chandler, Solutia		334053 185609	Site Plan	Site Information
232.C3	Queensway Meadows	Proposed employment use development on 95.08ha	Liswerry	Welsh Assembly Government, Department for the Economy & Transport		335234 185703	Site Plan	Site Information
232.C4	Pirelli	Proposed residential and employment development on 10.28ha	Liswerry	Welsh Assembly Government, Department for the Economy & Transport		332707 187788	Site Plan	Site Information
1670.C1	Carcraft	Proposed mixed use development on 5.6ha	Liswerry	Uk Car Group Ltd	GVA Grimley Ltd	333152 186659	Site Plan	Site Information
1673.C1	Sloblands	Proposed mixed use employment	Liswerry	Technoplan Ltd	GVA Grimley Ltd	333967 184556	Site Plan	Site Information

		development on 54.28ha						
1674.C1	Uskmouth Power Station	Proposed mixed use employment development on 82.88ha	Liswerry	Welsh Power Group Ltd	GVA Grimley Ltd	332768 183700	Site Plan	Site Information
2063.C1	Matalan and Dutton Forshaw, Newport Retail Park	Proposed retail allocation/retention development on 2.97ha	Liswerry	Axa Real Estate Investment and Management	Savills (L&P) Ltd	334814 186920	Site Plan	Site Information
2095.C1	Traston Road	Proposed Outdoor Sports and Play Space development on 12.99 ha	Liswerry	Newport City Council, Continuing Learning and Leisure Department		333790 185970	Site Plan	Site Information



Candidate Site Submissions for Malpas

Site Ref No.	Site Name	Description	Ward	Representor	Agent	Easting Northing	Site Plan	Detailed site information
142.C1	Claremont, Malpas (east of)	Proposed residential development on 4.63 ha	Malpas	Messers Farrow and Blease	Derek Prosser Associates	330935 191592	Site Plan	Site Information
1525.C1	Blackett Avenue, Malpas	Proposed residential development on 5.57ha	Malpas	Newport City Council Estates Department		329923 191063	Site Plan	Site Information
1525.C7	Oliphant circle	Proposed residential development on 2.5ha	Malpas	Newport City Council Estates Department		329616 191447	Site Plan	Site Information
2076.C1	Sneyd Lodge / Park	Proposed residential development on 3.23ha	Malpas	Mr & Mrs P Morgan and Mr & Mrs G Akhtar	Derek Prosser Associates	329998 191650	Site Plan	Site Information



Candidate Site Submissions for Marshfield


Site Ref No.	Site Name	Description	Ward	Representor	Agent	Easting Northing	Site Plan	Detailed site information
140.C1	Coedkernew	Proposed mixed use development on 153.2ha	Marshfield	Mr&Mrs TF Hicks and Mr B Hicks	Harmers ltd	327399 183701	Site Plan	Site Information
232.C1	West Newport, (WAG)	Proposed development of B1, B2, B8 and ancillary commercial uses on 102.44ha	Marshfield	Welsh Assembly Government, Department for the Economy & Transport		328496 184225	Site Plan	Site Information
302.C1	Mallards Reach	Proposed residential, retail and community facilities development on 26.42ha	Marshfield	Rustic Estates and Bath & West Counties Property Trust Ltd	S. G Williams and Associates	325244 182098	Site Plan	Site Information
1309.C1	Channel View/Coal Pit Lane	Proposed residential development on 6.12ha	Marshfield		Focus Property Service ltd	324873 183295	Site Plan	Site Information
1415.C1	Coach and Horses, Castleton	Proposed residential development on 2.09ha	Marshfield	Steven Richards	Asbri Planning	325199 183701	Site Plan	Site Information
1525.C3	Colinda,	Proposed	Marshfield	Newport City		325930	Site Plan	Site

	Marshfield	residential development on 2.06ha		Council Estates Department		182373		Information
1525.C5	Pencarn Lane, Duffryn	Proposed residential development on 19.69ha	Marshfield	Newport City Council Estates Department		329452 184111	Site Plan	Site Information
1664.C1	Newport West	Proposed business park development on 11.92ha	Marshfield	Helical Governetz	Barton Willmore	328501 184095	Site Plan	Site Information
1667.C1	Marshfield road (west of)	Proposed mixed use, residential and community facilities development on 4.27ha	Marshfield	Bath and West CountiesProperty Trust Ltd	S G Williams and Associates	325492 182455	Site Plan	Site Information
2050.C1	Church Farm (large site)	Proposed residential development on 20.7ha	Marshfield	Mr J Ballinger	Beaver Building Services Ltd	326385, 182612	Site Plan	Site Information
2050.C2	Church farm (small site)	Proposed residential development on 4.07ha	Marshfield	Mr J Ballinger	Beaver Building Services Ltd	326088 182406	Site Plan	Site Information
2053.C1	Imperial Park	Proposed retail and/or hotel & conferencing development on	Marshfield	Curzon Industrial Partners ltd	Savills	327840 184470	Site Plan	Site Information

		6.75ha						
2057.C1	Walk Farm	Proposed residential development on 0.53ha	Marshfield	G and M J Saunders		325430 183462	Site Plan	Site Information
2061.C1	Blacktown, Marshfield	Proposed residential and open space development on 12.61ha	Marshfield	Barrett Homes, South Wales	Harmers ltd	325740 181949	Site Plan	Site Information
2062.C1	Gelli Bach	Proposed residential development on 2.02ha	Marshfield	Mr M Williams	Harmers ltd	325617 183067	Site Plan	Site Information
2065.C1	Land adjoining Wentloog house	Proposed residential development on 1.77ha	Marshfield	T.F and N.H Jenkins	White Young Green Planning and Design	325067 183398	Site Plan	Site Information
2070.C1	30B Marshfield Road, Castleton	Proposed residential development on 0.57ha	Marshfield	Mr T Ahmed	Kotzmuth-Williams Architects	325674 183177	Site Plan	Site Information
2075.C1	Tinkers Field, Michaelston-y-fedw	Proposed residential development on 1.86ha	Marshfield	David Phillips		324421 185454	Site Plan	Site Information
2075.C2	Adjacent 6 Bells Peterstone	Proposed residential development on	Marshfield	David Phillips		326666 180162	Site Plan	Site Information


Wentlooge

0.28ha



Candidate Site Submissions for Pillgwenlly


Site Ref No.	Site Name	Description	Ward	Representor	Agent	Easting Northing	Site Plan	Detailed site information
155.C5	Mendalgied Road Car Park	Proposed residential mixed use development on 0.47ha	Pillgwenlly	Welsh Health Estates and Gwent Healthcare Trust	Asbri Planning	331089 186969	Site Plan	Site Information
198.C1	Monmouthshire Bank Sidings	Proposed residential development on 20.51ha	Pillgwenlly	Network Rail	Savills	330630 186576	Site Plan	Site Information
232.C2	Whiteheads	Proposed mixed use development on 17.14ha	Pillgwenlly	Welsh Assembly Government, Department for the Economy & Transport		330962 186688	Site Plan	Site Information
2046.C1	28 East Retail Park	Proposed open retail development on 7.29ha	Pillgwenlly	Axa sun Life plc	Rapleys LLP	330759 185994	Site Plan	Site Information



Candidate Site Submissions for Ringland

Site Ref No.	Site Name	Description	Ward	Representor	Agent	Easting Northing	Site Plan	Detailed site information
1525.C8	Hartridge farm road	Proposed residential development on 9.70ha	Ringland	Newport City Council Estates Department		335075 187698	Site Plan	Site Information
1623.C1	Celtic Manor	Proposed mixed use development on 587.5ha	Ringland Caerleon Langstone	Celtic Manor Resort	Tribal MJP	336142 191009	Site Plan	Site Information
2041.C1	Open space adjacent to Ringland Circle	Proposed protection of open space on 4.15ha	Ringland	Paul Jordan, Ringland Community First		335155 188673	Site Plan	Site Information
2041.C2	Football pitches adjacent Cot Farm Circle	Proposed protection of recreational space on 13.25ha	Ringland	Paul Jordan, Ringland Community First		335514 188347	Site Plan	Site Information
2041.C3	Open space adjacent Edward German Crescent	Proposed protection of open space on 3.09ha	Ringland	Paul Jordan, Ringland Community First		335576 188729	Amended Plan Site Plan	Site Information
2041.C4	Old Spencer	Proposed protection of	Ringland	Paul Jordan, Ringland		335467 188783	Site Plan	Site Information


	Youth Club	leisure use on 0.24ha		Community First				
--	------------	--------------------------	--	-----------------	--	--	--	--



Candidate Site Submissions for Rogerstone


Site Ref No.	Site Name	Description	Ward	Representor	Agent	Easting Northing	Site Plan	Detailed site information
28.C2	Chartist Drive (Land off), Rogerstone (1)	Proposed residential development on 1.69ha	Rogerstone	Newbridge construction ltd	Boyer Planning	326910 188212	Site Plan	Site Information
28.C3	Chartist Drive (Land off), Rogerstone (1)	Proposed retail development on 1.69ha	Rogerstone	Newbridge construction ltd	Boyer Planning	326910 188212	Site Plan	Site Information
28.C4	Chartist Drive (Land off), Rogerstone (1)	Proposed commercial development on 1.69ha	Rogerstone	Newbridge construction ltd	Boyer Planning	326910 188212	Site Plan	Site Information
53.C1	Bethesda Field, Rogerstone	Proposed residential development on 1.5ha	Rogerstone	Mr C Atyeo	Hayden Beavis	327088 188635	Site Plan	Site Information
321.C1	Cwrt camlas	Proposed extension to health use development on 2.96ha	Rogerstone	Newbridge Estates and John Family	Boyer Planning	328159 188388	Site Plan	Site Information
1117.C1	Llwynhaid Farm (1)	Proposed residential development on	Rogerstone, Bettws	Richard Herbert	Boyer Planning	328130 190243	Site Plan	Site Information

		28.4ha						
1117.C2	Llwynhaid Farm (2)	Proposed residential development on 15.58ha	Rogerstone, Bettws	Richard Herbert	Boyer Planning	328129 190245	Site Plan	Site Information
1232.C2	Bethesda close, Rogerstone	Proposed residential development on 1.57ha	Rogerstone	R E Phillips and partners	Boyer Planning	327088 188635	Site Plan	Site Information
1510.C1	Newport Golf Club	Proposed residential development on 1.01ha	Rogerstone	Newport Golf Club		327344 189520	Site Plan	Site Information
1562.C1	Alcan Factory	Proposed residential development on 20.18ha	Rogerstone	Mrs M E McGrath		326667 187973	Site Plan	Site Information
2073.C1	Risca road (1)	Proposed residential development on 7.3ha	Rogerstone	Clients of R E phillips and Partners	Boyer Planning	326170 189419	Site Plan	Site Information
2073.C2	Risca road(2)	Proposed residential development on 4.76ha	Rogerstone	Clients of R E phillips and Partners	Boyer Planning	326170 189419	Site Plan	Site Information




Candidate Site Submissions for St Julians

Site Ref No.	Site Name	Description	Ward	Representor	Agent	Easting Northing	Site Plan	Detailed site information
1521.C1	Herbert Road	Proposed residential and mixed use development on 1.15ha	St. Julians			331795 189068	Site Plan	Site Information
2060.C1	Enterprise House, Herbert Road	Proposed residential development on 0.35ha	St. Julians	J Payne		331737 189196	Site Plan	Site Information



Candidate Site Submissions for Shaftesbury

Site Ref No.	Site Name	Description	Ward	Representor	Agent	Easting Northing	Site Plan	Detailed site information
224.C1	Sainsburys	Proposed residential and hotel development on 2.09ha	Shaftesbury	Sainsburys Supermarkets	RPS Planning and Development	331197 188707	Site Plan	Site Information
224.C2	Former Gas Works, Crindau	Proposed retail development on 5.69ha	Shaftesbury	Sainsburys Supermarkets	RPS Planning and Development	331157 189616	Site Plan	Site Information
1511.C1	Crindau Gateway	Proposed mixed use development on 11.77ha	Shaftesbury	Crindau Gateway Ltd	GVA Grimley Ltd	331386 189505	Site Plan	Site Information



Candidate Site Submissions for Stow Hill

Site Ref No.	Site Name	Description	Ward	Representor	Agent	Easting Northing	Site Plan	Detailed site information
155.C2	Royal Gwent Hospital	Proposed residential development on 7.63ha	Stow Hill	Welsh Health Estates and Gwent Healthcare Trust	Asbri Planning	330962 187300	Site Plan	Site Information
155.C3	St Woolos Hosptial	Proposed residential and community use development on 3.82ha	Stow Hill	Welsh Health Estates and Gwent Healthcare Trust	Asbri Planning	330599 187442	Site Plan	Site Information
1631.C1**	St Marys Institute, Stow Hill	Proposed continued use as well as education and cafe development on 0.02ha	Stow Hill	Patrick Drewett		331053 188060	Site Plan	Site Information
1631.C2	Stow Hill	Proposed demarcation as heritage site	Stow Hill	Patrick Drewett		330895 187578	Site Plan Site Plan Site Plan	Site Information
1631.C3**	Westgate Hotel	Proposed Citizenship centre development	Stow Hill	Patrick Drewett		330895 187578	N/A	Site Information
1631.C4**	School Lane	Proposed development of a young homeless	Stow Hill	Patrick Drewett		330895 187578	N/A	Site Information

		persons refuge/sanctuary						
1631.C5	City Centre - Chartist	Proposed Chartist Festival	Stow Hill	Patrick Drewett		331055 188125	N/A	Site Information
1631.C6	Westgate Square	Proposed public art development on 0.01ha	Stow Hill	Patrick Drewett		331055 188125	Site Plan	Site Information

** Sites which have been withdrawn from the Candidate Site process